



May 2021

Resource Management

Forest Practice Program

Watershed Protection Program Update

- The 2020 Exemption Notice monitoring report addressing 1038(c) 0-150-foot fire structure protection Exemptions has been completed and delivered to the Board; it will be presented at the May 2021 meeting. The Monitoring Specialists are continuing to conduct field evaluations of 1038(c)(6) 150-300-foot fire structure protection Exemptions. A review of Forest Fire Prevention Exemptions has been conducted and a broad outline of the monitoring approach to be used for this Exemption for the current year has been completed.
- Watershed Emergency Response Team (WERT) training for CAL FIRE and California Geological Survey (CGS) personnel took place on April 20th and April 22nd.
- Drew Coe provided a presentation to the Board's Effectiveness Monitoring Committee (EMC) on the Class II Large water temperature monitoring study (EMC-2015-001) conducted on Caspar Creek at Jackson Demonstration State Forest (JDSF) and on LaTour Demonstration State Forest.
- A guidance document for Registered Professional Foresters (RPFs) on annual northern spotted owl (NSO) survey information to approved Plans has been completed and distributed.
- Staff continue to prepare for annual Fire Suppression Repair and Basic Forest Practice classes to be held in late April and mid-May.

Timber Operator Licensing (LTO) and Forest Practice Enforcement Updates:

The following tables summarize LTO and Enforcement Activities since the last report.

Table 1: LTO License Status

Table 2: Active Civil Penalties Case Status

Status	#	Status	# of Cases
New Applications Rec'd	21	Under Review	12
Renewal Applications Rec'd	22	Developed for Signature	1
New Licenses Issued	8	CPO Signed, Mailed, Served	10
Licenses Renewed	14	Hearing(s) to be Scheduled	10
Incomplete Applications Rec'd	9	Settlement Mitigation	5
Applications Returned	13	Payments	17
Refunds Issued	0	Probation	1
Insurance Certificates Rec'd	87	Judgement Sought/Needed	23
		Final Order/Default	14
Total Valid LTOs	1189	Total	93

Table 3: Forest Practice Civil Penalty Collection

Case Status	# of Cases	Amount Collected	Total Amount Due
Adjudicated	24	\$109,200	\$388,500
Default	39	\$258,300	\$647,800
Paid per CPO	14	\$123,000	\$123,000
Settled	81	\$602,355	\$690,405
Totals	158	\$1,092,855	\$1,849,705

Forest Practice Enforcement Program penalty collection from January 1, 2016 to present. Adjudicated are cases that were decided by hearing. The difference in Amount Collected and Total Amount Due indicates respondent is making payments or a judgement is needed. Penalties collected are deposited in the State's General Fund per (PRC§4601.1(d)).

Resource Protection and Improvement Program

Urban and Community Forestry

- A new program manager has been selected and will start on June 1st. An announcement will be made by mid-May.
- The program is preparing to advertise a Request for Proposals for a new round of grant funding. Concept proposals are likely to be due in July and grant awards will most likely be made by October.

Demonstration State Forests

Jackson (JDSF)

- JDSF conducted a broadcast burn within a portion of the Parlin 17 timber sale area tractor unit. The prescribed burn was a low intensity burn that covered about 50 acres.
- JDSF staff organized two field tours for the public and stakeholders of proposed projects under development. One tour visited the Little North Fork Big River project near the Mendocino Woodlands and the other tour visited the Caspar 500 and Mitchell Creek projects on the west side of the Forest.
- JDSF staff participated in a virtual town hall meeting on April 8th. The meeting and a follow-up Q&A document are posted on the JDSF webpage.
- The Soda Gulch Timber Sale was sold on April 8th with a total value of \$351,445. In total, JDSF sold four timber sales this year (Red Tail, Caspar 500, Chamberlain TW and Soda Gulch). Total volume sold was 14.5 MMBF with an estimated sale value of \$5.5 million.

Mountain Home (MHDSF)

- Site preparation is being conducted by a local Licensed Timber Operator to accommodate planting of the common garden associated with the Adaptive Management for Climate Change Study.

Boggs and Las Posadas

- Forest Staff, working with Friends of Boggs Mountain, developed a new version of the property map available to the public that includes trails and updated rules.
- A Special Use Permit was issued to the Middletown Youth Mountain Bike Team to allow for the team to practice on the trails twice per week.

Soquel (SDSF)

- On April 16th the Amah Mutsun Land Trust Stewardship Corp visited the forest to get oriented with the prescribed burn preparation work scheduled for next month and to visit the cultural sites within the THP area.

Forest Entomology and Pathology

- Bark beetle activity is increasing, especially in the central and northern sierras.
- Bay area mortality continues to increase. This is likely related to drought and extreme heat from last summer. Similar scenarios are occurring elsewhere as well.
- The program is planning to hold a training for new foresters in cooperation with the US Forest Service. The program is working with the CAL FIRE Training Program to hold a class in the fall.
- The 2020 Forest Pest Conditions Report will be posted online in the immediate future.

Prescribed Fire Program

- The first of the New Terra Torches were delivered to the Riverside Unit with additional orders going to Redding on May 11th. At the time of delivery, a safety and orientation training will occur for the participants. This tool will help increase the pace and scale of prescribed fire for the Department.

Environmental Protection

- Cal VTP: One project is in the review process and is expected to be approved prior to end of this month. That will make 7 Cal VTPs currently approved for California. The Board of Forestry will be the primary keeper of the information and statistics of the Cal VTP.

Archaeology

- The CLFA Archaeology refresher training course is scheduled for May 5th and 6th in Anderson. It will be an in-person event with compliant COVID restrictions in place.

Wildfire Resilience Program

Lewis A. Moran Reforestation Center (LAMRC)

- LAMRC staff, with assistance of the California Conservation Corps (CCC), moved the first set of seedlings sown from the greenhouse to the shade house the week of April 26th. To date, all seedlings appear healthy with a high germination rate.

- LAMRC will be sowing a second round of seedlings the week of May 3rd. Predominant species sown will be Coast Redwood and Giant Sequoia.

California Forest Improvement Program (CFIP)

- The CFIP Process guidelines, instructions, and program forms are being revised.
- The Southern California staff is writing a CFIP Management Plan for the Mt. Zion State Forest. The Mt. Zion CFIP Management Plan shall be utilized as a template for landowners and Registered Professional Foresters.
- There has been a significant amount of interest in CFIP for reforestation after the fires in Butte, Humboldt, and Siskiyou Counties, which places more emphasis on the need to have funding made available as soon as possible.

Forest Legacy Program (FLP)

- Between March 10 and May 19, 2021, the Forest Legacy Program is accepting project applications through the Forest Health Program, and up to \$14 million will be awarded.
- The Travis Forest Conservation Easement was chosen to be allocated funds for fiscal year (FY) 2021 from the Public Lands Legacy Restoration Fund. Approximately \$3.380 million was requested for FY 2021 funding. About 75% of the property burned in the August Complex. The fire was mostly light to moderate severity due to recent prescribed burn and other fuel reduction activities. Ten percent was considered severely burned.

Climate and Energy Program

- The Climate and Energy Program wrapped up their 9-part intra-agency mini-series informational sessions. It was very successful with high interest and participation with plans of have similar series in the future.
- Climate and Energy is working with California Natural Resources Agency and California Air Resources Board to participate in the 2022 Climate Change Scoping Plan, 2021 California Climate Investments, and Natural and Working Lands Climate Smart Strategy processes.

Forest Health Program

- The Forest Health Grant Solicitation is currently open and will close on May 19, 2021. A public online workshop was held on April 7th with over 200 participants.
- The program continues to move forward with direct awards to ensure forest management implementation is underway as soon as possible as stated in the Forest and Wildfire Resilience Early Action Plan.
- The program continues to work with CalMAPPER staff to integrate Forest Health projects into CalMAPPER.
- The program, in cooperation with the Grants Management Unit, has secured over 20 formal amendments for grant deadline extensions due to COVID-19 setbacks for a total of over \$15 million.

Wood Products & Bioenergy Program

- The program is working to establish a procedural guide.
- Program staff continue to maintain and build new relationships with partners and potential collaborators.
- Program staff have recently started engaging in in-person site visits for both workforce development and potential business development projects.

Fire and Resource Assessment Program (FRAP)

- Fire Hazard Severity Zone (FHSZ) model development continues, and we anticipate model results for pilot counties by the end of June.
- We are coordinating with Jim Kral at Mountain Home Demonstration State Forest (MHDSF) for drone flights to occur in the middle of May. Drone flight will focus on high severity burn areas from the Castle fire. There is ongoing coordination for remeasurement of Adaptive Management Experiment (AMEX) plots this summer.
- FRAP staff have been assisting with the development of the BOF Research Plan. A draft plan is nearly complete, and on schedule.
- FIA Intensification is scheduled to begin this summer. FIA intensification will move California from a 10-year to a 5-year remeasurement cycle.
- FRAP staff have developed an Interagency Agreement to implement coordinated wildfire science research with UC Berkeley (Scott Stephens lab) under the creation of the California Initiative for Research on Fire and Forests (CIRFF). The agreement should be fully executed by June 1st.
- Forest Health Research grant solicitation is open through May 19th. FRAP anticipates allocating a minimum of 3.8 million dollars in research grants.

Fire Protection

Fire Protection Program

Law Enforcement/Civil Cost Recovery

- During the month of March 2021, CAL FIRE Law Enforcement officers made 18 arrests and issued 27 citations (non-4291).
- CAL FIRE Civil Cost Recovery has received \$3,870,548.57 in recovered fire suppression costs for the month.
- In the early hours of January 11, 2020, an occupied residence in Oroville, CA was set on fire in an intentional act of arson. During the same time frame, approximately 9 miles away in Gridley, CA, a vehicle was set on fire in another intentional act of arson. Over the course of a yearlong investigation CAL FIRE Law Enforcement Officers learned that three subjects were allegedly responsible for the planning and commission of the crimes. Arrest warrants were issued out of Butte County for one count of Penal Code 451(b) arson to an inhabited structure and one count of 451(d) Arson to property. During the first week of March, all three have been taken into custody by CAL FIRE law enforcement officers.

- On March 30, 2021, CAL FIRE/Riverside County Fire Department (RCFD) responded to an outside fire in an open field near the City of Moreno Valley County. A possible suspect was seen by CAL FIRE/RCFD engine personnel running away from the fire. A description of the suspect was given and was later found and detained by Riverside Sheriff Deputies. CAL FIRE investigators conducted an origin and cause investigation while RSO continued to detain the suspect. Upon completion of the investigation, CAL FIRE investigators arrested the suspect for 2-counts of PC 452 (c)(d) recklessly causing a fire and 1 count of causing a fire during a State of Emergency.

Fire Protection Operations

- The Incident Management Team workshop occurred the week of April 12th. Incident Commanders (ICs) from all six Incident Management Teams (IMT) were present, along with all members of the Incident Management Team Committee. Breakout sections were conducted virtually to allow for participation from all team members within functional breakout rooms. On Wednesday afternoon, ICs met with all CAL FIRE Unit Chiefs for a productive afternoon session.
- The CAL FIRE Technosylva Wildfire Analyst was discussed, and presentations provided at both the IMT Workshop and the joint Region Leadership Meeting, held on April 15th, and attended by all CAL FIRE Unit Chiefs. Numerous questions were answered, and follow-up continues with those in attendance.

Aviation Management Unit (AMU)/Tactical Air Operations (TAO)

- Dennis Brown, Senior Chief of Aviation, will be retiring from state service and taking well deserved time off beginning May 1st. Dennis will be missed by all and we thank him for his service, professionalism, and friendships. Dennis leaves CAL FIRE with over 40-years in the fire service.
- Lockheed C-130 airtanker, retardant drop system (RDS) contracting process with the U.S. Air Force had some potentially good news recently. Delays due to the Air Force contract specifications may be reduced due some negotiations with Lockheed Martin, Coulson and the Air Force.
- Staffing for the Southern Bases at Hemet, Ramona, Paso Robles, Porterville, and Hollister have taken place. McClellan Air Tanker Base is staffed for reload, but no daily staffing of aircraft is planned. Spring flight training for OV-10 and S2-T pilots is in full force at McClellan for another 2 weeks.
- Delivery of S70i, CAL FIRE HAWK #4 and #5 occurred the week of March 8th, with both aircraft being successfully ferried back to McClellan arriving on March 12th. These two aircrafts are intended for Hemet and Boggs Mountain bases. Transition training at Hemet Helitack Base is scheduled for the weeks of May 10th and May 17th. Training at Boggs Mountain Helitack Base is scheduled on June 14th and 21st.
- The Unmanned Aerial Systems (UAS) program continues to develop. Two Basic Operator Courses will take place on June 7th and the 14th. We continue to purchase small UAS aircraft to support our current operations as well as enhancing our fleet as more pilots are trained.

- Aviation training is starting to wind down and there are just a few remaining courses.
 - California Aerial Supervision Academy (CASA) that is taking place the weeks of April 26th and May 3rd (2-week course).
 - Military Aerial Fire Fighting (MAFFS) trainings will take place in May. Channel Islands and Reno will be conducted at San Bernardino and Colorado and Wyoming will be conducted at Colorado Springs.
 - Military Helicopter Manager training was conducted the week of April 19th and is now complete.
 - The annual statewide Air Rescue Academy was conducted the weeks of April 5th and April 12th.
- TAO is working with NASA Ames on a project called Scalable Traffic Management for Emergency Response Operations (STEReO). The goal of this project is to provide enhancements in aircraft coordination between un-crewed (UAS) and piloted aircraft during emergency response operations.

Mobile Equipment Program (MEM)

- Davis Mobile Equipment (DME) continues to actively outfit and release vehicles purchased in Fiscal Year 2019. The equipping process is being completed ahead of schedule. Equipping of pickups has been completed and DME is transitioning into SUVs, then 22 heavy duty service trucks.
- DME continues to receive six, Type 3 fire engines a month with another 40 on order.
- The Fleet Acquisition Plans (FAP) for new vehicles resulting from Budget Change Proposals and the replacement plan were presented to OFAM on February 16th for their review and approval.

Cooperative Fire Program

Fire Crew and Conservation Camp Program

- In April 2021, CAL FIRE received approval from the Department of Finance (DOF) and Legislature for a one-time \$80.740 million fire protection augmentation for the period of April-June 2021. This one-time fire protection augmentation is funded through the Emergency Fund and will provide additional resources given trends associated with increasing fire severity and size, COVID-19 impacts, inmate camp populations, and current weather patterns. The augmentation will include additional Fire Fighter Crews that are proposed to start on July 1, 2021, as part of the 2021-22 Governor's Budget, which is still being deliberated on by the Legislature.
- The current statewide strength of Type I California Department of Corrections and Rehabilitation (CDCR) Fire Crews is 56 crews staffed out of a total of 152 funded CDCR Type I Fire Crews, there are an additional 13 CDCR Crews staffed but with a crew strength of less than 12 which makes them unavailable for statewide response. There are currently 16 California Conservation Corps (CCC) Type I Fire Crews staffed, out of 16 total allocated. That leaves CAL FIRE with a total of 72 Type 1 Fire Crews available for statewide response out of a total of 168 funded crews.

- CDCR announced they will be closing the California Correctional Center (CCC) in Susanville in June 2022. The CCC provides inmate firefighters for all of the Northern Region Conservation Camps. CDCR's plan is to have Sierra Conservation Center (SCC) be the sole provider of incarcerated firefighters to all fire camps statewide.
- CAL FIRE and the California National Guard (CNA) Crews "Fire Crewmember Training" for service members was held the week of April 6, 2021, at Camp Roberts in the San Luis Obispo Unit. All 13 CNA Fire Crews are staffed and preparing for the Annual Readiness Exercises. This training added an additional 3 California National Guard Crews to Task Force Rattlesnake. Two crews will be in the Santa Clara Unit and one crew will be located in the San Diego Unit.
- A Temporary Directive was approved by Executive to implement a statewide standard for the training, equipment, staffing, and typing of all CAL FIRE Fire Crews.

State-Federal Program

- The annual Direct Protection Area (DPA) Review for 2020 has been reviewed and approved by the Units, Regions and Executive staff and the changes will be posted on the California Wildland Coordination Group (CWCG) site by June 2021. The CAL FIRE San Bernardino Unit submitted one DPA change which removed a 299-acre parcel from CAL FIRE and posted the DPA responsibilities to the City of Highland, the parcel no longer met State Responsibility Area (SRA) criteria. The majority of the remaining DPA changes for this annual review were considered "automatic" due to recording the results from the annual 2020 SRA review, many were GIS border adjustments and a couple of parcel acquisitions by the National Fish and Wildlife Service (FWS) which removed DPA responsibility from a few small parcels in Kern County, and lastly one 87 acre parcel changed DPA from the FWS to CAL FIRE in Kern County.
- The five-year review with the US Forest Service is in process. Cooperative Fire Programs and the Grants Management Unit are working with Forest Service personnel in a virtual review process and utilizing Microsoft Teams to communicate. This grants review process provides program managers the opportunity to share valuable information with the US Forest Service on validating CAL FIRE's use of the provided grant funds and potential opportunities for increasing available federal grant funds. These Federal Grants provide matching funds for purchasing Personnel Protective Equipment, aviation and IT equipment and valuable workshop trainings for program managers. Other federal grants provide the opportunity for fuels management projects at the Unit level supporting local communities as well as local volunteer fire departments.

- Cooperative Fire Programs and the CAL FIRE Emergency Medical Services Program have started negotiations with the California Emergency Medical Services Authority (EMSA) staff for renewing the California Medical Assistance Teams (CALMAT) agreement. The current agreement has a two-year life and expires on June 30, 2021. This agreement provides CAL FIRE Incident Management Teams (IMT) medical support from a cooperative state agency. CALMAT is a group of professional and paraprofessional medical personnel designed to respond with our IMT's and provide basic, advanced, and full emergency medical care to the assigned personnel during a wildland fire disasters or other emergency incidents. This past year CALMAT was invaluable in providing COVID support to the IMT during the wildland fire siege of 2020.

Local Government Program

- The City Council for the City of Oroville has provided a Letter of Intent to contract with CAL FIRE for fire protection services. This is one step towards a new Local Government Fire Protection Agreement with the City that would transition City Fire Protection staff into CAL FIRE. The Butte Unit, City of Oroville and Cooperative Fire Program staff will be working through the new agreement process which will require approval by the Local Agency Formation Commission (LAFCO) and require significant program involvement over the next 14 months.

Safety/Emergency Medical Services (EMS) Program

- CAL FIRE's Safety Program has been reviewing changes proposed by OSHA to Title 8. These changes include adding several National Fire Protection Association (NFPA) standards for personal protective equipment (PPE) for both wildland and structural fires into law. These new rules will have a significant impact if out-of-state, federal, and international resources are required to meet these new PPE standards. The Safety Program will be seeking an exemption to this rule for these resources that do not reside in California. These new regulations will likely not be in effect until 2022.
- The Electronic Patient Care Report (ePCR) project is nearing completion on the background reconfiguration. End user training products will be updated upon completion.
- Updates to the Injury and Illness Prevention Program (IIPP) binder for Automated External Defibrillator (AED), Ergonomics, and Workplace Violence are nearing completion and will be released soon.
- CAL FIRE recently accepted CAL PIA constructed wildland jackets that were made with Sigma fabric prior to Department approval to use it. There are no safety concerns with the use of these jackets. CAL PIA will run out of Sigma fabric before filling all of the open orders. They will not receive additional fabric before June at the earliest. The Safety Program and the Business Services Office (BSO) are working on solutions so that the Department needs are met this summer for wildland firefighter personal protective equipment.

Training Program

- To date the Training Program has graduated four Firefighter Academy's, one Company Officer Academy and three Emergency Command Center Academy's. The Firefighter and Company Officer Academies allow for 48 students per academy and the Emergency Command Center Academy were reduced to 18 students from 24 students, meeting compliance for COVID 19 restrictions. The completion of these Academy's, as well as the continuation of current Academy's, is a major accomplishment given the challenges posed by COVID.
- In an effort to meet the demand for Fire Apparatus Engineers, the Training Program is currently hosting two Company Officer Academy's at the same time, COA#2, 2021 and COA#3, 2021. Both of these Academies started on April 26th.
- Training Center staff is currently developing a Training Program Strategic Plan. The plan will align/complement the Department Strategic Plan with elements of 5, 10 and 20 year focus.
- Regular Basic Cadet, CAL FIRE's Peace Officer Academy is scheduled to graduate with 22 students on June 11th.
- The Training Center is engaged in the partnership process at Training Center South and continues to focus on the Training Center South development strategy within the Training Center's Strategic Plan.

Office of the State Fire Marshal

Wildfire Planning and Engineering Division

- Work continues with Cal OES, Housing and Community Development, Department of Insurance, California Fire Safe Council, the Insurance Institute for Business and Home Safety, the National Institute of Standards and Technology, and the California Building Industry Association to implement the provisions of AB 38 (Wood, 2019) to develop the foundation for a Wildfire Mitigation Financial Assistance Program that encourages cost-effective structure hardening/retrofitting and facilitates vegetation management (DSpace and neighborhood/community fuel reduction/modification).

Wildfire Prevention Engineering

- Bi-monthly training has started to train the Department's Defensible Space Inspectors on the inspection process, statutes, and electronic data collection tools.
- Staff have updated the Defensible Space Self-Assessment Survey that is available online.
- Continued work with NIST, USFS, and IBHS on a multi-year Structure Separation Experiment. Initial testing will begin this spring.
- Staff continue working on automating all Department burn permits. Testing continues to ensure the process will function as designed. The goal is to increase the ease with which the public can obtain a burn permit (online), streamline the process, create an electronic geospatial database, and allow for better reporting.

- Staff and other subject matter experts from the Department are engaged in reviewing the Wildfire Mitigation Plans submitted by the electrical corporations and providing comments to the CPUC on those plans.

Fire Plan

- CAL FIRE Unit and Contract Counties are drafting their 2021 Fire Plans, with submittals due to the Regions later this spring.
- Annual updates to the statewide facilities dataset are almost complete.
- Staff is working on updating the Communities at Risk webpage and database.
- Monthly virtual trainings are continuing to train the CAL FIRE and Contract County Pre-Fire Engineers.

California Incident Data & Statistics

- Units statewide have most 2020 incident reports completed; CalStats will work on completing the Redbook once data is available.
- Outreach to local government fire departments has helped with updating information and getting previously non-reporting departments engaged in providing incident response information.

Land Use Planning

- Staff are working with the Community Wildfire Planning Center to develop a training curriculum for planners. Once developed, the training will be held at several locations throughout the state.
- Ongoing discussions, assistance, presentations and meetings with various jurisdictions' statewide for Safety Element, LHMP, General Plan, Firewise, CALBO, Stats and Regs courses and Land Use Planning overview.
- Collaborated with Board of Forestry staff on the ongoing re-write of PRC 4290 – T-14 §1270 Fire Safe Regulations.
- Staff continues conducting surveys in multiple counties of subdivisions located in the SRA and VHFHSZs in the LRA with more than 30 dwelling units without a secondary egress route that are at significant risk of wildfire. This is in response to AB 2911 and the addition of PRC 4290.5.
- There are currently 393 NFPA Firewise USA recognized communities in California.

Fire Prevention Grants

- Grant solicitation opened on March 10th with a close date of May 19th. The Governor's proposed budget contains a \$130 million appropriation for fire prevention grants.
- Fire Prevention Staff, Grants Management Unit, and other CAL FIRE Grant Program Staff continue work to test and transition to the new eCivis Grants Management System. The transition to eCivis will not occur until the next grant solicitation period.

**CALENDAR YEAR 2021
TIMBER HARVESTING INFORMATION THROUGH April 16, 2021**

Note: This information is for Timber Harvesting Plans and Nonindustrial Timber Management Plans submitted to the Department during a calendar year. The numbers are the cumulative totals for the calendar year as of the specific date

Year Comparison	Coast (Santa Rosa)		Cascade (Redding)		Riverside (South)		Sierra (Fresno)		Totals	
	2020	2021	2020	2021	2020	2021	2020	2021	2020	2021
THPs Received	46	46	21	18	0	0	1	6	68	70
THPs Returned	18	14	7	5	0	0	1	3	26	22
THPs Pre-Harvest Inspections	40	40	9	3	0	0	2	3	51	46
THPs with NON-Concurrence	0	0	0	0	0	0	0	0	0	0
THPs Denied	0	0	0	0	0	0	0	0	0	0
THPs Approved	36	31	19	12	0	0	9	4	64	47
THP Approved Acres	7,552	9,406	18,038	9,550	0	0	5,269	2,222	30,859	21,178

Year Comparison	Coast (Santa Rosa)		Cascade (Redding)		Riverside (South)		Sierra (Fresno)		Totals	
	2020	2021	2020	2021	2020	2021	2020	2021	2020	2021
NTMPs Received	2	2	3	1	0	0	0	0	5	3
NTMPs Returned	2	1	3	1	0	0	0	0	5	2
NTMPs Pre-Harvest Inspections	3	3	1	1	0	0	0	0	4	4
NTMPs Denied	0	0	0	0	0	0	0	0	0	0
NTMPs Approved	3	3	1	0	0	0	0	0	4	3
NTMP Approved Acres	450	238	343	0	0	0	0	0	793	238
NTMPs with NON-Concurrences	0	0	0	0	0	0	0	0	0	0
NTOs Received	6	5	3	4	0	0	0	0	9	9

Year Comparison	Coast (Santa Rosa)		Cascade (Redding)		Riverside (South)		Sierra (Fresno)		Totals	
	2020	2021	2020	2021	2020	2021	2020	2021	2020	2021
WFMPs Received	0	0	0	0	0	0	0	0	0	0
WFMPs Returned	0	0	0	0	0	0	0	0	0	0
WFMPs Pre-Harvest Inspections	0	0	0	0	0	0	0	0	0	0
WFMPs with NON-Concurrence	0	0	0	0	0	0	0	0	0	0
WFMPs Denied	0	0	0	0	0	0	0	0	0	0
WFMPs Approved	0	0	0	0	0	0	0	0	0	0
WFMPs Approved Acres	0	0	0	0	0	0	0	0	0	0

**CALENDAR YEAR 2021
TIMBER HARVESTING INFORMATION THROUGH April 16, 2021**

Note: This information is for Timber Harvesting Plans and Nonindustrial Timber Management Plans submitted to the Department during a calendar year. The numbers are the cumulative totals for the calendar year as of the specific date



The State of California and the Department of Forestry and Fire Protection make no representations or warranties regarding the accuracy of data or maps. Neither the State nor the Department shall be liable under any circumstances for any direct, special, incidental, or consequential damages with respect to any claim by any user or third party on account of or arising from the use of data or maps.

Acres represent those reported on the Notice as accepted by the Department and may not reflect actual operations on the ground.

Data Source: CalTREES

California Forest Practice Rules - Exemptions and Emergency Notices
Accepted by the Department of Forestry and Fire Protection through April 16, 2021

Rule	Type of Exemption	Admin Area	2020		2021	
			Number of Plans	Acres	Number of Plans	Acres
1038(b) (03/2019)	10 Percent Dead, Dying Diseased, Fuelwood, or Woody Debris v2019	Cascade (Redding)	84	749,519	106	912,883
		Coast (Santa Rosa)	16	22,566	10	7,696
		Riverside (South)	1	240	1	4
		Sierra (Fresno)	11	703	15	30,837
		Totals	112	773,028	132	951,420
1038(a)&(b)	10% Dead, Dying or Diseased Fuelwood or Split Products	Cascade (Redding)				
		Coast (Santa Rosa)				
		Riverside (South)				
		Sierra (Fresno)				
		Totals	0	0	0	0
1038.6 (03/2019)	Butte Post Fire Recovery	Cascade (Redding)				
		Coast (Santa Rosa)				
		Riverside (South)				
		Sierra (Fresno)				
		Totals	0	0	0	0
1038(a) (03/2019)	Christmas Trees	Cascade (Redding)			4	159,446
		Coast (Santa Rosa)				
		Riverside (South)				
		Sierra (Fresno)	1	14	1	14
		Totals	1	14	5	159,460
1038(k)	Drought Mortality	Cascade (Redding)				
		Coast (Santa Rosa)				
		Riverside (South)				
		Sierra (Fresno)				
		Totals	0	0	0	0
	Drought Mortality and Unmerchantable Sawlog v2019	Cascade (Redding)	6	298	3	688
		Coast (Santa Rosa)			1	7
		Riverside (South)				
		Sierra (Fresno)	8	446	26	1,711
		Totals	14	744	30	2,406
1038(j)	Forest Fire Prevention PILOT Project	Cascade (Redding)				
		Coast (Santa Rosa)				
		Riverside (South)				
		Sierra (Fresno)				
		Totals	0	0	0	0
1038(i)	Forest Fire Prevention Project	Cascade (Redding)				
		Coast (Santa Rosa)				
		Riverside (South)				
		Sierra (Fresno)				
		Totals	0	0	0	0

California Forest Practice Rules - Exemptions and Emergency Notices
Accepted by the Department of Forestry and Fire Protection through April 16, 2021

Rule	Type of Exemption	Admin Area	2020		2021	
			Number of Plans	Acres	Number of Plans	Acres
1038.3 (03/2019)	Forest Fire Prevention v2019	Cascade (Redding)	5	1,102	5	556
		Coast (Santa Rosa)	7	547	5	241
		Riverside (South)			1	267
		Sierra (Fresno)			2	98
		Totals	12	1,649	13	1,162
1104.1(a)	Less than 3 Acre Conversion	Cascade (Redding)	35	63	64	113
		Coast (Santa Rosa)	10	19	11	27
		Riverside (South)				
		Sierra (Fresno)	6	8	11	13
		Totals	51	90	86	153
1038(l)	Oak Woodland Management (effective 01/01/2018)	Cascade (Redding)				
		Coast (Santa Rosa)				
		Riverside (South)				
		Sierra (Fresno)				
		Totals	0	0	0	0
1038(e) (03/2019)	Oak Woodland Management v2019	Cascade (Redding)				
		Coast (Santa Rosa)	1	12	1	3
		Riverside (South)				
		Sierra (Fresno)				
		Totals	1	12	1	3
1038(m)	Post Fire Recovery (effective 01/01/2018)	Cascade (Redding)				
		Coast (Santa Rosa)				
		Riverside (South)				
		Sierra (Fresno)				
		Totals	0	0	0	0
1038.5 (03/2019)	Post Fire Recovery v2019	Cascade (Redding)				
		Coast (Santa Rosa)				
		Riverside (South)				
		Sierra (Fresno)				
		Totals	0	0	0	0
	Post Fire Recovery v2020	Cascade (Redding)	112	139	11	109
		Coast (Santa Rosa)			10	117
		Riverside (South)				
		Sierra (Fresno)			6	18
		Totals	112	139	27	244
1104.1(b)&(c)	Public / Private Utility Right-of-Way	Cascade (Redding)	25	11,872	17	263,351
		Coast (Santa Rosa)	14	76,159	19	8,144
		Riverside (South)				
		Sierra (Fresno)	9	193	11	10,165
		Totals	48	88,224	47	281,660

California Forest Practice Rules - Exemptions and Emergency Notices
Accepted by the Department of Forestry and Fire Protection through April 16, 2021

Rule	Type of Exemption	Admin Area	2020		2021	
			Number of Plans	Acres	Number of Plans	Acres
1038(f) (03/2019)	Small Timberland Owner	Cascade (Redding)	2	29		
		Coast (Santa Rosa)				
		Riverside (South)				
		Sierra (Fresno)				
		Totals	2	29	0	0
1038(c)	Structure Protection (0 to 150 feet)	Cascade (Redding)				
		Coast (Santa Rosa)				
		Riverside (South)				
		Sierra (Fresno)				
		Totals	0	0	0	0
1038(c) (03/2019)	Structure Protection (0 to 150 feet) v2019	Cascade (Redding)	87	193	63	328
		Coast (Santa Rosa)	32	40	46	148
		Riverside (South)				
		Sierra (Fresno)	12	22	23	84
		Totals	131	255	132	560
1038(c)(6)	Structure Protection (150 to 300 feet) Includes exemptions previously submitted with both 0-150ft and 150-300ft options	Cascade (Redding)				
		Coast (Santa Rosa)				
		Riverside (South)				
		Sierra (Fresno)				
		Totals	0	0	0	0
1038(c)(6) (03/2019)	Structure Protection (150 to 300 feet) v2019	Cascade (Redding)	13	53	3	8
		Coast (Santa Rosa)	3	10	17	74
		Riverside (South)				
		Sierra (Fresno)	1	1	1	0
		Totals	17	64	21	82
1038(d)	Substantially Damaged Unmerchantable Sawlog	Cascade (Redding)				
		Coast (Santa Rosa)				
		Riverside (South)				
		Sierra (Fresno)				
		Totals	0	0	0	0
1038(g)	Woody Debris and Slash Removal	Cascade (Redding)				
		Coast (Santa Rosa)				
		Riverside (South)				
		Sierra (Fresno)				
		Totals	0	0	0	0
	All Exemptions	Grand Total	501	864,248	494	1,397,150

Type of 1052 Emergency Notice		2020		2021				
		Admin Area	Number of Plans	Acres	Number of Plans	Acres		
Notice of Emergency Timber Operations		Cascade (Redding)	23	2,103	65	8,834		
		Coast (Santa Rosa)	3	106	67	6,105		
		Riverside (South)						
		Sierra (Fresno)	1	1	8	394		
		Totals	27	2,210	140	15,333		
<u>Emergency Conditions</u> More than one condition can be selected per Notice of Emergency Timber Operations - acreage may be reflected multiple times *Others may include multiple emergency conditions		Drought		Cascade (Redding)	3	582	1	1,673
				Coast (Santa Rosa)				
				Riverside (South)				
				Sierra (Fresno)			1	64
				Totals	3	582	2	1,737
		Fire		Cascade (Redding)	20	1,821	63	7,919
				Coast (Santa Rosa)	3	106	65	5,630
				Riverside (South)				
				Sierra (Fresno)			5	325
				Totals	23	1,927	133	13,874
		Insects		Cascade (Redding)	9	735	2	213
				Coast (Santa Rosa)				
				Riverside (South)				
				Sierra (Fresno)			2	66
				Totals	9	735	4	279
		*Others		Cascade (Redding)	55	6,720	72	18,503
Coast (Santa Rosa)	1			3	1	19		
Riverside (South)								
Sierra (Fresno)	2			1	5	196		
Totals	58			6,724	78	18,718		
Fuel Hazard Reduction (RM65)		Cascade (Redding)	3	81	2	235		
		Coast (Santa Rosa)						
		Riverside (South)						
		Sierra (Fresno)	1	23				
		Totals	4	104	2	235		
Fuel Hazard Reduction		Cascade (Redding)						
		Coast (Santa Rosa)						
		Riverside (South)						
		Sierra (Fresno)						
		Totals	0	0	0	0		
Sudden Oak Death Disease		Cascade (Redding)						
		Coast (Santa Rosa)						
		Riverside (South)						
		Sierra (Fresno)						
		Totals	0	0	0	0		



Fuels Reduction Activity Report - Executive Summary (V3) %

NORTHERN REGION

July 01, 2020 - April 30, 2021

Treatment Objective	Treated Acres	Personnel Hours	Equipment Hours
Broadcast Burn	9,613	8,503	3,545
Fuel Break	673	9,823	7,315
Fuel Reduction	3,992	39,155	39,120
Right of Way Clearance	578	5,464	4,461
Northern Region Totals	14,856	62,945	54,441

SOUTHERN REGION

July 01, 2020 - April 30, 2021

Treatment Objective	Treated Acres	Personnel Hours	Equipment Hours
Broadcast Burn	1,426	4,211	1,458
Fuel Break	1,208	18,687	8,934
Fuel Reduction	2,922	50,526	25,266
Right of Way Clearance	416	9,316	4,603
Southern Region Totals	5,972	82,740	40,261

STATEWIDE SUMMARY

July 01, 2020 - April 30, 2021

Treatment Objective	Treated Acres	Personnel Hours	Equipment Hours
Broadcast Burn	11,039	12,714	5,003
Fuel Break	1,881	28,510	16,249
Fuel Reduction	6,914	89,681	64,386
Right of Way Clearance	994	14,780	9,064
Statewide Totals	20,828	145,685	94,702

STATEWIDE TARGET SUMMARY REVIEW

July 01, 2020 - April 30, 2021

	CAL FIRE Target Acres	Treated Acres	% CAL FIRE Target Acres
Broadcast Burn	30,000	11,039	36.80 %
*Combined Fuel Reduction	20,000	9,789	48.95 %

*Fuel Reduction, Fuel Break and Right of Way Clearance all contribute to the Combined Fuel Reduction Target acres.

Totals include contract counties.



Fuels Reduction Activity Report - Region Summary by Unit (V3)

NORTHERN REGION

July 01, 2020 - April 30, 2021

AEU	Treatment Objective	Treated Acres	Personnel Hrs	Equipment Hrs		
	Broadcast Burn	180	686	272		
	*Combined Fuel Reduction	436	4,488	5,858		
BTU	Treatment Objective	Treated Acres	Personnel Hrs	Equipment Hrs		
	Broadcast Burn	236	236	71		
	*Combined Fuel Reduction	530	8,019	3,447		
CZU	Treatment Objective	Treated Acres	Personnel Hrs	Equipment Hrs		
	Broadcast Burn	0	0	0		
	*Combined Fuel Reduction	84	2,721	2,705		
HUU	Treatment Objective	Treated Acres	Personnel Hrs	Equipment Hrs		
	Broadcast Burn	931	2,133	771		
	*Combined Fuel Reduction	328	2,854	5,836		
LMU	Treatment Objective	Treated Acres	Personnel Hrs	Equipment Hrs		
	Broadcast Burn	898	304	217		
	*Combined Fuel Reduction	288	878	1,802		
LNU	Treatment Objective	Treated Acres	Personnel Hrs	Equipment Hrs		
	Broadcast Burn	688	155	69		
	*Combined Fuel Reduction	562	6,328	7,414		
MEU	Treatment Objective	Treated Acres	Personnel Hrs	Equipment Hrs		
	Broadcast Burn	833	1,889	857		
	*Combined Fuel Reduction	263	3,640	2,685		
MRN	Treatment Objective	Treated Acres	Personnel Hrs	Equipment Hrs		
	Broadcast Burn	0	0	0		
	*Combined Fuel Reduction	21	920	70		
NEU	Treatment Objective	Treated Acres	Personnel Hrs	Equipment Hrs		
	Broadcast Burn	9	333	129		
	*Combined Fuel Reduction	675	6,671	6,830		
SCU	Treatment Objective	Treated Acres	Personnel Hrs	Equipment Hrs		
	Broadcast Burn	0	0	0		
	*Combined Fuel Reduction	36	995	387		
SHU	Treatment Objective	Treated Acres	Personnel Hrs	Equipment Hrs		
	Broadcast Burn	1,302	1,187	461		
	*Combined Fuel Reduction	627	8,894	6,317		
SKU	Treatment Objective	Treated Acres	Personnel Hrs	Equipment Hrs		
	Broadcast Burn	4,159	547	240		
	*Combined Fuel Reduction	714	3,204	4,146		
TGU	Treatment Objective	Treated Acres	Personnel Hrs	Equipment Hrs		
	Broadcast Burn	377	1,033	458		
	*Combined Fuel Reduction	679	4,830	3,399		
Northern Region Totals		CAL FIRE Target Acres	Treated Acres	% CAL FIRE Target Acres	Personnel Hrs	Equipment Hrs
Broadcast Burn		30,000	9,613	32.04 %	8,503	3,545
*Combined Fuel Reduction		20,000	5,243	26.22 %	54,442	50,896
			14,856		62,945	54,441

*Fuel Reduction, Fuel Break and Right of Way Clearance all contribute to the Combined Fuel Reduction Target acres.

SOUTHERN REGION

July 01, 2020 - April 30, 2021

BDU Treatment Objective		Treated Acres	Personnel Hrs	Equipment Hrs		
Broadcast Burn		197	152	65		
*Combined Fuel Reduction		32	1,375	961		
BEU Treatment Objective		Treated Acres	Personnel Hrs	Equipment Hrs		
Broadcast Burn		0	0	0		
*Combined Fuel Reduction		445	3,524	908		
FKU Treatment Objective		Treated Acres	Personnel Hrs	Equipment Hrs		
Broadcast Burn		0	0	0		
*Combined Fuel Reduction		739	8,422	2,865		
KRN Treatment Objective		Treated Acres	Personnel Hrs	Equipment Hrs		
Broadcast Burn		0	0	0		
*Combined Fuel Reduction		19	0	0		
LAC Treatment Objective		Treated Acres	Personnel Hrs	Equipment Hrs		
Broadcast Burn		10	0	0		
*Combined Fuel Reduction		10	168	136		
MMU Treatment Objective		Treated Acres	Personnel Hrs	Equipment Hrs		
Broadcast Burn		159	862	308		
*Combined Fuel Reduction		303	4,655	5,517		
MVU Treatment Objective		Treated Acres	Personnel Hrs	Equipment Hrs		
Broadcast Burn		238	0	0		
*Combined Fuel Reduction		287	3,941	1,670		
ORC Treatment Objective		Treated Acres	Personnel Hrs	Equipment Hrs		
Broadcast Burn		0	0	0		
*Combined Fuel Reduction		68	1,957	522		
RRU Treatment Objective		Treated Acres	Personnel Hrs	Equipment Hrs		
Broadcast Burn		50	0	0		
*Combined Fuel Reduction		419	4,232	2,787		
SBC Treatment Objective		Treated Acres	Personnel Hrs	Equipment Hrs		
Broadcast Burn		512	170	30		
*Combined Fuel Reduction		649	23,584	4,599		
SLU Treatment Objective		Treated Acres	Personnel Hrs	Equipment Hrs		
Broadcast Burn		71	167	66		
*Combined Fuel Reduction		212	5,856	2,249		
TCU Treatment Objective		Treated Acres	Personnel Hrs	Equipment Hrs		
Broadcast Burn		189	2,860	989		
*Combined Fuel Reduction		1,147	19,925	16,359		
TUU Treatment Objective		Treated Acres	Personnel Hrs	Equipment Hrs		
Broadcast Burn		0	0	0		
*Combined Fuel Reduction		132	638	148		
VNC Treatment Objective		Treated Acres	Personnel Hrs	Equipment Hrs		
Broadcast Burn		0	0	0		
*Combined Fuel Reduction		84	252	82		
Southern Region Totals		CAL FIRE Target Acres	Treated Acres	% CAL FIRE Target Acres	Personnel Hrs	Equipment Hrs
Broadcast Burn		30,000	1,426	4.75 %	4,211	1,458
*Combined Fuel Reduction		20,000	4,546	22.73 %	78,529	38,803
			5,972		82,740	40,261

*Fuel Reduction, Fuel Break and Right of Way Clearance all contribute to the Combined Fuel Reduction Target acres.

FUELS REDUCTION ACTIVITY REPORT DEFFINITIONS

Fuels Reduction Activity Reports

Fuels Reduction Activity Report - Executive Summary: This report provides fuels reduction accomplishments for each CAL MAPPER treatment objective included in the Mandatory Fuels Reduction Targets. Information is presented for each CAL FIRE administrative Region with a statewide summary for the Broadcast Prescribed Fire Target and Combined Fuel Reduction Target accomplished in the period requested and as of the report run date. This report is run monthly and provided to CAL FIRE Executive.

Fuels Reduction Activity Report - Unit Summary: This report provides fuels reduction accomplishments for each CAL MAPPER treatment objective included in the Mandatory Fuels Reduction Targets for each CAL FIRE administrative Unit with a summary for the Broadcast Prescribed Fire Target and Combined Fuel Reduction Target accomplished in the time period requested as of the report run date. This report is included in the monthly reports to CAL FIRE Executive.

Definitions

Treatment Objectives -Assigned in CalMAPPER to a location and group of activities conducted to accomplish a specific objective.

Broadcast Burn - Work conducted in an area where the primary objective is reducing fuel loads through prescribed broadcast burning.

Fuel reduction - Work conducted in an area where the primary objective is to reduce fuel loads. This objective excludes prescribed broadcast burning. However, fuels reduction may be used to record activities conducted to reduce fuel loads or change fuel arrangement in advance of a prescribed fire treatment objective.

Fuel Break - Work conducted to modify flammable vegetation to create a defensible space to reduce fire spread to structures and/or natural resources, and to provide a safer location to fight fire. Fuel breaks are strategically placed, typically along a ridge, valley bottom, access road, or community.

Right of Way Clearance - Work conducted within the right of way along fire roads, county roads, or highways for purposes of improved ingress and egress. Right of Way Clearance is not done with the intent of stopping a fire at the location of work but instead focuses on ingress and egress enhancement.

Treated Acres - This number represents the total acreage of fuel reduction activities (Chipping, Mastication, Thinning, Piling, Burning, etc.) completed within each Treatment Polygon, summarized by Treatment Objective (Broadcast Burn, Fuel Reduction, Fuel Break, Right of Way Clearance). &

Personnel Hrs - This number reports amount of personnel time used to complete treated acres. This value is summarized from eFC-33 time records. Only treatments with eFC-33 treatment numbers or incident numbers recorded in CalMAPPER and eFC-33 database are included. Contract County information is captured by spreadsheet. &

Equipment Hrs - This number reports the amount of equipment time used to complete treated acres and comes from eFC-33 database. Contract County information is captured by spreadsheet. &

Targets - Mandatory Fuels Reduction Targets are established annually by CAL FIRE Director for acres of broadcast prescribed burning, acres of fuels treatment including chipping, thinning, pile burning, fuel breaks etc. and defensible space inspections.

Broadcast Burn Target - Mandatory Fuels Reduction Statewide Target for annual acres of Broadcast Burn Prescribe fire.

Combine Fuel Reduction Target - Mandatory Fuels Reduction Statewide Target for annual acres of Fuels Reduction. This includes Fuel Break, Fuel Reduction and Right of Way Clearance treatment objectives from CalMAPPER.

Information included in this report

- Information is updated on the 5th of each month and provided to eFC33 for reporting
- Only includes Active and Completed treatment activities in the period of interest
- Only includes activities identified in CalMAPPER with a treatment objective of broadcast burn, fuel reduction, fuel break and right of way clearance
- Only includes activities where CAL FIRE or Contract County gray book resources are committed
- Excludes CFIP (California Forest Improvement Program) projects
- Excludes Fire Prevention Fee grants, Green House Reduction Fund Grants and work conducted by non-CAL FIRE entities unless CAL FIRE resources were used
- Fire Crew personnel hours are only recorded for Crew captains



Department of Forestry and Fire Protection
 Defensible Space Inspection
 Defensible Space Activity Report - Summary

STATEWIDE SUMMARY

07/01/2020 - 04/30/2021

	Un - inspected Totals	Non Compliant Totals	Compliant Totals	Inspection Totals	Citation Count	Inspection Hrs:Min	Education Hrs:Min	VIP Hrs:Min
NORTHERN REGION								
CNR CAL FIRE	1,913	5,089	34,988	41,990	17	7,595:30	3,976:05	50:00
CNR Contract County	247	5,508	1,880	7,635	0	1,791:45	1,402:50	0:00
NORTHERN Totals	2,160	10,597	36,868	49,625	17	9,387:15	5,378:55	50:00
SOUTHERN REGION								
CSR CAL FIRE	2,943	7,805	60,835	71,583	50	12,110:35	1,887:20	0:00
CSR Contract County	433	1,221	16,996	18,650	336	1,710:20	108:20	0:00
SOUTHERN Totals	3,376	9,026	77,831	90,233	386	13,820:55	1,995:40	0:00
Report Totals	5,536	19,623	114,699	139,858	403	23,208:10	7,374:35	50:00

STATEWIDE TARGET	Target Inspections	Inspections Completed	% Complete
Defensible Space Inspections	250,000	139,858	56 %



Department of Forestry and Fire Protection ()
 Defensible Space Inspection ()
 Defensible Space Activity Report - Summary

STATEWIDE SUMMARY, continued

07/01/2020 - 04/30/2021

	Un - inspected Totals	Non Compliant Totals	Compliant Totals	Inspection Totals	Citation Count	Inspection Hrs:Min	Education Hrs:Min	VIP Hrs:Min
NORTHERN REGION								
<u>CAL FIRE</u>								
DSI Totals	1,428	4,350	27,232	33,010	12	5,659:50	2,279:50	0:00
Other Totals	485	739	7,756	8,980	5	1,935:40	1,696:15	50:00
CAL FIRE Totals	1,913	5,089	34,988	41,990	17	7,595:30	3,976:05	50:00
<u>Contract County</u>								
DSI Totals	246	5,506	1,880	7,632	0	1,791:10	1,402:20	0:00
Other Totals	1	2	0	3	0	0:35	0:30	0:00
Contract County Totals	247	5,508	1,880	7,635	0	1,791:45	1,402:50	0:00
NORTHERN Totals	2,160	10,597	36,868	49,625	17	9,387:15	5,378:55	50:00
SOUTHERN REGION								
<u>CAL FIRE</u>								
DSI Totals	2,706	6,592	51,041	60,339	31	10,507:00	1,521:10	0:00
Other Totals	237	1,213	9,794	11,244	19	1,603:35	366:10	0:00
CAL FIRE Totals	2,943	7,805	60,835	71,583	50	12,110:35	1,887:20	0:00
<u>Contract County</u>								
DSI Totals	326	23	6,264	6,613	0	0:00	1:00	0:00
Other Totals	107	1,198	10,732	12,037	336	1,710:20	107:20	0:00
Contract County Totals	433	1,221	16,996	18,650	336	1,710:20	108:20	0:00
SOUTHERN Totals	3,376	9,026	77,831	90,233	386	13,820:55	1,995:40	0:00



Department of Forestry and Fire Protection ()
 Defensible Space Inspection ()
 Defensible Space Activity Report - Summary

UNIT SUMMARY

07/01/2020 - 04/30/2021

	Un - inspected Totals	Non Compliant Totals	Compliant Totals	Inspection Totals	Citation Count	Inspection Hrs:Min	Education Hrs:Min	VIP Hrs:Min
NORTHERN REGION								
<u>CAL FIRE</u>								
AEU	119	891	2,060	3,070	0	664:45	193:15	0:00
BTU	307	752	2,204	3,263	0	1,059:35	274:15	0:00
CZU	6	300	1,097	1,403	0	314:25	176:55	0:00
HUU	142	266	2,657	3,065	0	700:25	175:25	0:00
LMU	0	270	1,525	1,795	0	332:40	108:35	0:00
LNU	281	715	3,501	4,497	3	894:00	625:55	0:00
MEU	0	1	8	9	0	1:55	237:50	42:00
NEU	307	798	9,102	10,207	3	1,368:00	623:40	0:00
SCU	260	88	3,713	4,061	1	825:40	195:05	0:00
SHU	209	308	1,594	2,111	4	457:20	973:40	0:00
SKU	132	258	5,083	5,473	0	486:55	38:45	0:00
TGU	150	442	2,444	3,036	6	489:50	352:45	8:00
CAL FIRE Totals	1,913	5,089	34,988	41,990	17	7,595:30	3,976:05	50:00
<u>Contract County</u>								
MRN	247	5,508	1,880	7,635	0	1,791:45	1,402:50	0:00
Contract County Totals	247	5,508	1,880	7,635	0	1,791:45	1,402:50	0:00
NORTHERN REGION Totals	2,160	10,597	36,868	49,625	17	9,387:15	5,378:55	50:00



Department of Forestry and Fire Protection ()
 Defensible Space Inspection ()
 Defensible Space Activity Report - Summary

UNIT SUMMARY

07/01/2020 - 04/30/2021

	Un - inspected Totals	Non Compliant Totals	Compliant Totals	Inspection Totals	Citation Count	Inspection Hrs:Min	Education Hrs:Min	VIP Hrs:Min
SOUTHERN REGION								
<u>CAL FIRE</u>								
BDU	53	467	13,934	14,454	1	1,260:25	73:55	0:00
BEU	276	736	3,120	4,132	0	965:45	115:55	0:00
FKU	962	1,079	3,300	5,341	0	501:20	76:15	0:00
MMU	304	677	5,602	6,583	30	1,632:50	103:35	0:00
MVU	834	1,589	22,910	25,333	4	4,761:35	565:55	0:00
RRU	111	85	2,816	3,012	0	713:15	59:05	0:00
SLU	3	115	989	1,107	0	132:00	13:00	0:00
TCU	132	2,264	3,387	5,783	0	615:50	70:25	0:00
TUU	268	793	4,777	5,838	15	1,527:35	809:15	0:00
CAL FIRE Totals	2,943	7,805	60,835	71,583	50	12,110:35	1,887:20	0:00
<u>Contract County</u>								
KRN	0	335	3,619	3,954	336	988:30	0:00	0:00
ORC	0	572	4,388	4,960	0	457:35	104:20	0:00
SBC	433	29	8,217	8,679	0	0:00	0:00	0:00
VNC	0	285	772	1,057	0	264:15	4:00	0:00
Contract County Totals	433	1,221	16,996	18,650	336	1,710:20	108:20	0:00
SOUTHERN REGION Totals	3,376	9,026	77,831	90,233	386	13,820:55	1,995:40	0:00



JOB POSITION SUMMARY

07/01/2020 - 04/30/2021

	Un - inspected Totals	Non Compliant Totals	Compliant Totals	Inspection Totals	Citation Count	Inspection Hrs:Min	Education Hrs:Min	VIP Hrs:Min
NORTHERN REGION								
<u>CAL FIRE</u>								
DSI								
AEU	106	692	810	1,608	0	378:45	109:00	0:00
BTU	307	740	1,945	2,992	0	782:35	255:25	0:00
CZU	4	285	1,016	1,305	0	296:15	155:55	0:00
HUU	118	141	1,130	1,389	0	327:50	127:30	0:00
LMU	0	174	801	975	0	139:20	56:50	0:00
LNU	140	605	1,476	2,221	0	463:50	303:50	0:00
NEU	30	647	8,294	8,971	2	1,128:15	545:25	0:00
SCU	232	63	2,671	2,966	0	716:55	171:45	0:00
SHU	209	303	1,583	2,095	4	452:25	216:15	0:00
SKU	132	258	5,065	5,455	0	484:15	37:30	0:00
TGU	150	442	2,441	3,033	6	489:25	300:25	0:00
DSI Totals	1,428	4,350	27,232	33,010	12	5,659:50	2,279:50	0:00
Other								
AEU	13	199	1,250	1,462	0	286:00	84:15	0:00
BTU	0	12	259	271	0	277:00	18:50	0:00
CZU	2	15	81	98	0	18:10	21:00	0:00
HUU	24	125	1,527	1,676	0	372:35	47:55	0:00
LMU	0	96	724	820	0	193:20	51:45	0:00
LNU	141	110	2,025	2,276	3	430:10	322:05	0:00
MEU	0	1	8	9	0	1:55	237:50	42:00
NEU	277	151	808	1,236	1	239:45	78:15	0:00
SCU	28	25	1,042	1,095	1	108:45	23:20	0:00
SHU	0	5	11	16	0	4:55	757:25	0:00
SKU	0	0	18	18	0	2:40	1:15	0:00
TGU	0	0	3	3	0	0:25	52:20	8:00
Other Totals	485	739	7,756	8,980	5	1,935:40	1,696:15	50:00
CAL FIRE Totals	1,913	5,089	34,988	41,990	17	7,595:30	3,976:05	50:00
<u>Contract County</u>								
DSI								
MRN	246	5,506	1,880	7,632	0	1,791:10	1,402:20	0:00
DSI Totals	246	5,506	1,880	7,632	0	1,791:10	1,402:20	0:00
Other								
MRN	1	2	0	3	0	0:35	0:30	0:00
Other Totals	1	2	0	3	0	0:35	0:30	0:00
Contract County Totals	247	5,508	1,880	7,635	0	1,791:45	1,402:50	0:00
NORTHERN REGION Totals	2,160	10,597	36,868	49,625	17	9,387:15	5,378:55	50:00



Department of Forestry and Fire Protection (
 Defensible Space Inspection (
 Defensible Space Activity Report - Summary

JOB POSITION SUMMARY

07/01/2020 - 04/30/2021

	Un - inspected Totals	Non Compliant Totals	Compliant Totals	Inspection Totals	Citation Count	Inspection Hrs:Min	Education Hrs:Min	VIP Hrs:Min
SOUTHERN REGION								
<u>CAL FIRE</u>								
DSI								
BDU	53	457	13,699	14,209	1	1,231:00	61:05	0:00
BEU	276	716	2,582	3,574	0	859:00	109:30	0:00
FKU	961	1,077	3,297	5,335	0	500:15	75:35	0:00
MMU	288	623	5,262	6,173	30	1,557:35	93:25	0:00
MVU	707	1,150	16,126	17,983	0	3,723:40	443:40	0:00
RRU	23	65	2,625	2,713	0	675:55	54:00	0:00
TCU	130	1,730	2,693	4,553	0	450:20	48:20	0:00
TUU	268	774	4,757	5,799	0	1,509:15	635:35	0:00
DSI Totals	2,706	6,592	51,041	60,339	31	10,507:00	1,521:10	0:00
Other								
BDU	0	10	235	245	0	29:25	12:50	0:00
BEU	0	20	538	558	0	106:45	6:25	0:00
FKU	1	2	3	6	0	1:05	0:40	0:00
MMU	16	54	340	410	0	75:15	10:10	0:00
MVU	127	439	6,784	7,350	4	1,037:55	122:15	0:00
RRU	88	20	191	299	0	37:20	5:05	0:00
SLU	3	115	989	1,107	0	132:00	13:00	0:00
TCU	2	534	694	1,230	0	165:30	22:05	0:00
TUU	0	19	20	39	15	18:20	173:40	0:00
Other Totals	237	1,213	9,794	11,244	19	1,603:35	366:10	0:00
CAL FIRE Totals	2,943	7,805	60,835	71,583	50	12,110:35	1,887:20	0:00
<u>Contract County</u>								
DSI								
ORC	0	0	0	0	0	0:00	1:00	0:00
SBC	326	23	6,264	6,613	0	0:00	0:00	0:00
DSI Totals	326	23	6,264	6,613	0	0:00	1:00	0:00
Other								
KRN	0	335	3,619	3,954	336	988:30	0:00	0:00
ORC	0	572	4,388	4,960	0	457:35	103:20	0:00
SBC	107	6	1,953	2,066	0	0:00	0:00	0:00
VNC	0	285	772	1,057	0	264:15	4:00	0:00
Other Totals	107	1,198	10,732	12,037	336	1,710:20	107:20	0:00
Contract County Totals	433	1,221	16,996	18,650	336	1,710:20	108:20	0:00
SOUTHERN REGION Totals	3,376	9,026	77,831	90,233	386	13,820:55	1,995:40	0:00

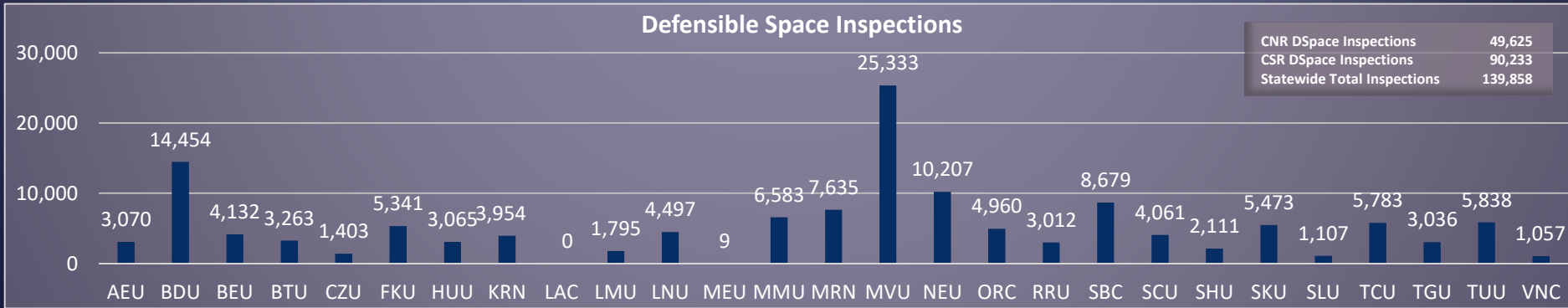
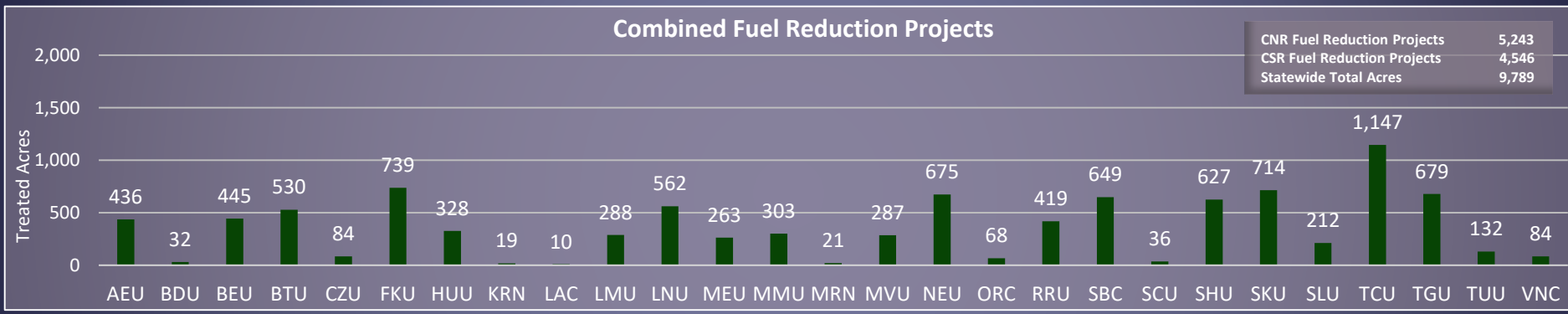
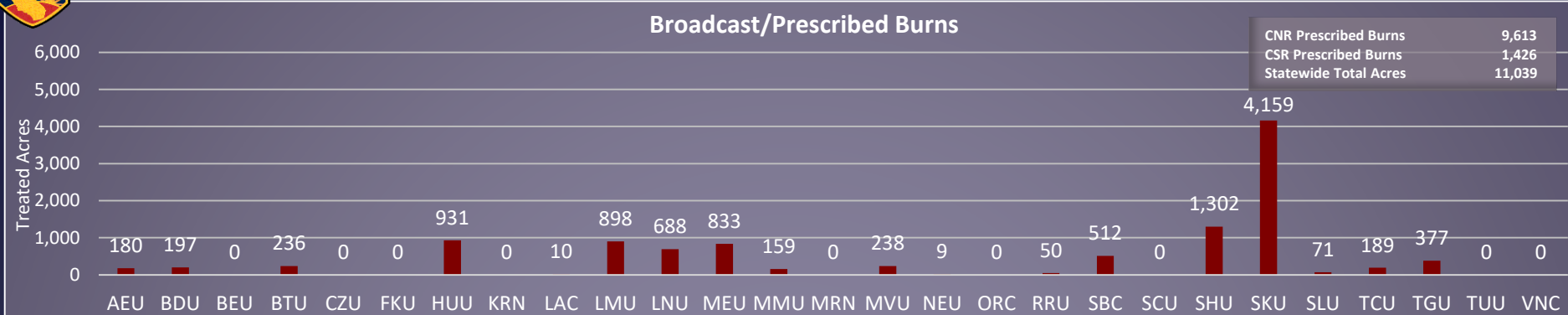


DEFINITIONS:

CAL FIRE Citations	Criminal citation issued by a CAL FIRE peace officer due to continued non-compliance with PRC 4291. Defendant must go to court and possibly pay a fine.
Compliant Inspections	Inspections conducted on properties that are compliant with PRC 4291. (
Contact County Citation (Administrative action taken by the county due to continued non-compliance with PRC 4291. Involves hiring a company to abate the hazard(s) on the property and bill the property owner for the work performed.
Defensible Space Inspection	The inspection of a property to ensure compliance with PRC 4291. (
Defensible Space Inspector (DSI)	Personnel hired to exclusively perform defensible space inspections. (
Education Hours	All CAL FIRE paid and VIP incident hours (FC42) Hours @ DSpace Inspection (Contact Hours) and Education Hours tracked using Survey 123.
Inspection Hours (Hours conducting defensible space inspections. (
Inspection Total (Total number of compliant, non-compliant and uninspected inspections. (
Inspections, DSI (Defensible space inspections performed by DSIs. (
Inspections, Other	Defensible space inspections performed by engine companies, prevention personnel, or employees other than DSIs.
Non-Compliant Inspections	Inspections conducted on properties that are not compliant with PRC 4291. (
Uninspected (Inspections that could not be conducted on properties for compliance with PRC 4291 due to uncooperative property owner, locked gate, noted fortification, inaccessible, animals, or another reason.
VIP Hours (Education Hours performed by VIP (Non Incident Hours) (
Volunteer in Prevention (VIP)	Individual citizens and public service groups that supplement and extend CAL FIRE's fire prevention and public education program. Non-incident related.



Fire Prevention Target Goals – FY 2020-2021 (July 1, 2020 – April 30, 2021)



	Target	Completed	% Completed
Broadcast/Prescribed Burns	30,000	11,039	36.80%
Combined Fuel Reduction Projects	20,000	9,789	48.95%
Defensible Space Inspections	250,000	139,858	55.94%

FULL 9