



Director's Report to the Board of Forestry

Resources Auditorium
1416 Ninth Street
Sacramento, California



January 2020

Resource Management

Forest Practice Program

Plan Submissions (through 12/31/2019)

- **THP Submissions:** The number of THP submissions through December 2019 was approximately 18% lower than the number of submissions through December 2018 (228 compared to 279 in 2018).
- **NTMP/WFMP Submissions:** The total number of NTMP submissions through December 2019 was 3 less than the number of submissions through December of 2018 (16 compared to 19 in 2018). About 77 NTOs were submitted in 2019; approximately 54% less than the 166 NTOs submitted through December 2018. One WFMP has been approved to date.
- **Exemption Notice Submissions:** There were 2,229 exemption submissions in 2019; including 964 submissions of types that were unavailable in 2018, making a comparison to previous years difficult. There were 1,866 exemption submissions in 2018. There were 537 Butte Post-Fire Recovery Exemptions that were accepted, covering approximately 1,233 acres and there were 36 Forest Fire Prevention Exemptions that were accepted for approximately 4,014 acres.
- **Emergency Notice Submissions:** Emergency Notice submissions were approximately 22% lower through December 2019 than submissions over the same period in 2018 (212 compared to 271 in December 2018). Acreage in Emergencies for 2019 barely increased over acreage recorded in 2018 (31,282 acres compared to 30,722 in 2018).
- **Plan Approval:** The number of THPs approved in 2019 was approximately 12% lower than the number approved in 2018 (236 compared to 268). The 12 NTMPs approved in 2019 is three less than the 15 approved in 2018.

Watershed Protection Program Update

- WPP staff continue to work on protocol and sample scheme development for structure protection, and public and private utility right-of-way Exemptions.
- WPP staff are coordinating the implementation of an EX-EM monitoring workplan with other Review Team Agencies.

- WPP staff are involved in the Eastside Spotted Owl Resource Plan process.

Forest Practice Enforcement and Timber Operators Licensing Update

- From 2015-2019 the Forest Practice Enforcement Program has collected \$914,130.00 from 122 respondents. The program is expected to collect another \$628,400.00 from payments, final orders and judgements. The information is tracked in the Forest Practice Program Database. It should be noted that all civil penalties collected are deposited in the General Fund pursuant to Public Resources Code Section 4601.1(d) and are not returned to the Department.

The following LTO table indicates licensing status since the last report in August 2019.

Table: LTO Licenses and Renewals

Status	Number
New Licenses Issued	23
Licenses Renewed	174
Incomplete Applications Rec'd	95
Applications Returned	6
Refunds Issued	3
Total	301

Table: Active Civil Penalties Case Status

Status	# of Cases
Under Review	12
Developed for Signature	6
CPO Signed, Mailed, Served	16
Hearing(s) Pending	8
Settlement Mitigation	2
Payments	23
Probation	1
Judgement Needed	18
Default	3
Total	89

Resource Protection and Improvement Program

Urban and Community Forestry

- The program is currently reviewing concept proposals for the current grant cycle. It is expected that Project Applications will be invited by the end of the month. They will be due in early April. Awards will be made by mid-late April.

Lewis A. Moran Reforestation Center (LAMRC)

- Work continues restoring the two existing LAMRC greenhouses. It is anticipated restoration will be completed in time for growing seedlings beginning in March 2020.

Demonstration State Forests

- Escrow closed on December 23, 2019, for the 1,052-acre North Fork Mokelumne River acquisition from Pacific Gas and Electric Company. A management plan for this property will be developed for consideration by the Board over the next several months.

LaTour

- Bids were received from two bidders for the Royston 2020 TSA. The offering of 5,262 MBF received bids of \$981,300 from SPI and \$920,834 from Trinity River Lumber. Requests to formally award the bid have been forwarded from LDSF through proper channels.

California Forest Improvement Program (CFIP)

- The encumbrance period for the first quarter (1.5 M per quarter) of Prop 68 Funding ended on November 30, 2019. The Program received 30 applications/agreements and the top 8 applications/agreements were selected for funding/encumbrance. The second quarter period ends on February 28, 2020.

Forest Legacy Program (FLP)

- Arrowhead Ridge (CCI funded) in San Bernardino County is currently being reviewed by DGS and should close escrow soon.
- Review and ranking of CCI Forest Legacy applications was completed on December 6, 2019. Awarding of the allocated \$7 million for Legacy grants should be completed by the end of January.
- CAL FIRE has submitted 3 projects for federal 2020 and 2021 FY Forest Legacy consideration. The scoring and review at the national level occurred in January 2020. Results have yet to be released officially, however some or all funding for two of the three projects submitted could very well be awarded soon.
- All required annual monitoring of existing closed projects has been completed for 2019.

Forest Pest Management

- Staff recently worked with land managers to develop management plans for Santa Cruz cypress, a rare and threatened species only known from five populations. Trees were suffering from cypress canker and an unknown root disease.
- The new ambrosia beetle (*X. monographis*) reported last month as having been found attacking valley oaks and blue oaks in Napa and Sonoma Counties, has been confirmed on a valley oak killed in Middleton in Lake County. Staff will be examining sites of known blue oak deaths in other counties around the State to check for the new pest complex.
- Applications for grants to southern California counties impacted with invasive shot hole borers are arriving and being processed. Staff is working with the CA Department of Food and Agriculture to purchase and deliver trapping supplies to the counties for further invasive shot hole borer surveys.

Climate and Energy Program

Forest Health Grant Program

- The FY 19-20 Forest Health grant program received 33 applications requesting over \$117 million of funding as a result of the solicitation that closed on December 6, 2019. Up to \$46.7 million in awards will be announced by mid-February.

Wood Products and Bioenergy

- An innovative \$1.2 million loan from the Forest Health program to the North Fork Community Power bioenergy plant has been repaid to IBank. CAL FIRE and IBank consider the investment and partnership an important success and will work together to offer the funds to another biomass utilization project in the near future.
- Program staff continue to participate on an inter-agency effort to promote mass timber. The group held an informational meeting with the California Housing Finance Authority on January 16th.

Fire Protection

Fire Protection Program

Law Enforcement/Civil Cost Recovery

- Last month, CAL FIRE Law Enforcement officers made 5 arrests and issued 21 citations (non-4291).
- CAL FIRE Civil Cost Recovery received \$3,213,156 in recovered fire suppression costs, last month.
- On Thursday, December 19, 2019, after nearly two months and hundreds of investigative hours, CAL FIRE Peace Officers arrested Noel Lopez Mejia for intentionally setting 10 arson wildland fires along the north shore of Diamond Valley Lake. The series of arson set fires started on September 29, 2019 and ended on November 26, 2019, burning approximately 40 acres of wildland in the unincorporated area of Riverside County. CAL FIRE Peace Officers allege that Mejia entered the foothills along the north side of Diamond Valley Lake from the back side of a residential property and hiked the roads and hills where he set the 10 wildland fires. These fires burned within the Southwestern Riverside Multi-Species Reserve and endangered those protected and sensitive species. CAL FIRE Peace Officers were assisted by the Department of Fish and Wildlife and the Riverside County Sheriff Department's SWAT Team.

Fire Protection Operations

- IROC (Incident Resource Ordering Capability) replacement for ROSS (Resource Ordering Status System) planned go-live in March. Now, the end-to-end testing will still take place at South Ops the week of February 10th. Newest information from the Federal program leadership is that during the roll-out, we will be without an ordering system for approximately 5 days. The Federal Program staff are planning for a couple days to move the most current information over from ROSS, then bringing centers online over a 3-day period, by GACC, with R5 (California) being last. With that, our centers will need to have their Continuation of Operations Plans (COOP) plans ready and brush up on their manual order processing skills. The annual ROSS Drills will incorporate manual processes to prepare our centers for this event.
- SCOUT: Executive Meetings occurred, steering committee voted to stop the maintenance and SCOUT 2.0 uplift RFO while waiting for more forthcoming direction. The current IT contractor Taborda has been working on the ROC application in SCOUT for the past 2 years. With multiple rounds of testing the ROC application is almost complete although not in ready to be pushed to production, but we anticipate it to be ready by the start of fire season.
- AlertWildfire Cameras: Fire Protection staff will work with Business Services to complete the Statement of Work the week of January 21st. All 100 of the cameras are scheduled to be installed and operating per this schedule: 50 by May 1, 2020, 30 August 1, 2020, 20 by October 1, 2020; the 100 locations will be mutually agreed upon by CAL FIRE and UCSD/UNR.
- Next Generation Mobile Command Centers (MCC)s are at CalOES Public Safety Communications for installation of interfaces, consoles, and antenna systems. We anticipate having them all done by March 1st in time for the annual training in San Luis Obispo the week of March 18th.

Aviation Management Unit/Tactical Air Operations

- The National Association of State Foresters (NASF) Annual Aviation Meeting is scheduled for January 21-23, 2020, in Sacramento, and is being hosted by CAL FIRE-Tactical Air Operation (TAO). We are excited to host the meeting and share information about our aviation program with the other states.
- The annual CAL FIRE Aviation Safety Conference was held in Sacramento on January 6-7, 2020. This conference is always successful in sharing information regarding multi-agency aviation accidents, incidents and near-misses that occurred the previous year to educate the aviation community and prevent future incidents. Cooperating agencies such as the USFS, LA County Fire Department and other agencies participated.

- CAL FIRE HAWK S-70i program status:
 - Aircraft #1 has been functioning well, with a few adjustments with the snorkel system.
 - Pilot training in the aircraft is progressing with the pilots that have gone through the Flight Safety simulator training and orientation to those going soon.
 - Helitack Captain Cadre has been working with the pilots and AMU to look at tool storage, crew deployment and other critical areas for developing operational procedures with this aircraft.
 - Aircrafts # 2 thru 5 are all in Colorado getting the modifications required.
 - The Implementation Group continues to work with Tech Services for necessary infrastructure improvements at existing helitack bases to accommodate the larger aircraft. The replacement of five existing helitack base helipads are in progress, one brand new helitack base facility at Vina is awaiting final Fire Marshal inspection so it can be occupied and two additional bases are in the bid and design phases for replacement in the near future.

- Lockheed C-130 Update:
 - 2 aircraft have received all Air Force Depot level maintenance including necessary wing box replacement, (PDM) and have been painted in CAL FIRE colors, awaiting Retardant Drop System, (RDS) award, installation and testing.
 - 3 aircraft have had PDM and paint dates will be scheduled through the Coast Guard according to our RDS installation timeframe.
 - 1 aircraft went to de-paint yesterday and will be going to Warner Robbins AFB in a couple of weeks to start the PDM (9 months approx.).
 - Successful C-130 training platform for last year resulted in 3 Initial Attack rated, type certificated C-130 pilots for CAL FIRE.

- Hangar and warehouse leases and tenant improvements are proceeding through DGS. Coordination on the AMU warehouse with AMU, the State Fire Marshall's office and McClellan Park seems to be working well.

- Exams are currently being conducted to produce eligibility lists for our various Aviation Officer series classification.

Mobile Equipment Program

- Nothing new to report.

Cooperative Fire Program

Conservation Camp Program

- The current statewide shortage of fire crew members assigned to fire crews is 1,272. The shortage of CDCR crews statewide is 51. CNR currently has 30 downstaffed, while CSR has 21 downstaffed. Total shortage of CCC crews statewide is 1 at Toro.
- Program staff will be chairing a workgroup comprised of program, region and unit staff to develop a plan to diversify and strengthen the crew program.

Local Government Program

- We have received a Request for Proposal (RFP) from the City of Oroville in the Butte Unit (BTU) for a full-service fire protection agreement. The RFP was reviewed by 3-Star and BTU will be preparing a draft proposal for program review and comment before a final draft proposal is provided to Executive for consideration.
- We anticipate 70 renewal agreements for local government agreements that expire June 30, 2020.

State-Federal Program

- In December 2019, all signatories to the California Fire Assistance Agreement (CFAA) agreed to an extension of the current agreement until April 30, 2020. The first week of January 2020 began an aggressive meeting schedule to address the rewrite of the agreement with the goal of having a draft agreement for each department legal review by March 1, 2020.

Safety/EMS Program

- Affected employees transitioned statewide into single-layer pants January 1, 2020. The transition into single-layer will assist in preventing heat-related injuries and deaths.
- 83 EMT Certification/Recertification Apps received in December (+60 from November).
- Current certified EMTs: 995 (+2 from November).

Training Program

- Started the Training Program Strategic Training Plan on January 6, 2020. Anticipated completion date of Friday, April 30, 2020. This plan will support the Department Strategic Plan and give guidance to the Training Program on meeting these Department strategic goals. It will include capital improvement and programmatic alignment.
- Advanced Officer POST annual training requirement one week classes started the week of January 13th. There will be a total of six, one week classes.

Office of the State Fire Marshal

Wildland Fire Prevention Engineering

- For 2019, 802 structures were documented as damaged/destroyed by wildfires.
- Staff continue working with Cal OES and Housing and Community Development (HCD) on the implementation of Assembly Bill 38 and the Wildfire Mitigation Assistance Program.
- Low-cost home retrofits draft document complete per AB-2911 (2018). Will be posted by CAL FIRE Communications Office on the ReadyForWildfire website by January 31, 2020.
- Staff are finalizing the draft 2020 Power Line Fire Prevention Field Guide.
- Utility Wildfire Mitigation staff continue working with the CPUC and consultant on development of evaluation matrix for the next WMP submissions in February.

Fire Plan

- Annual Pre-Fire Workshop was held in Folsom and had almost 50 Unit & Contact County attendees from across the state.
- The 5-Year SRA review – regions have finished their review, and the Sacramento review will begin soon.
- Starting the planning process for the Fire Hazard Severity Zone review (immediately following the SRA remap).

California Incident Data & Statistics

- The 2018 Redbook (historical SRA wildfire statistics) is complete and in the management approval process.
- Currently working on closing out 2019 in CAL FIRS, waiting for units to complete the last of their reports from the end of the year before releasing final statistics.

Land Use Planning

- New subdivision review program staff working with BOF in developing criteria for implementation of the program to identify subdivisions with only one ingress/egress point per AB2911.
- Continued discussions with the Office of Planning and Research to update the "Fire Hazard Planning - General Plan Technical Advice Series" document, as required by AB 2911 (Friedman, 2018). Anticipated completion date of July 1, 2020.
- Ongoing discussions, assistance, presentations and meetings with various jurisdictions' statewide for Safety Element, LHMP, General Plan, Firewise, CALBO, Stats and Regs courses and Land Use Planning overview.
- Continued efforts for Formal Safety Element Reviews for the BOF during this first HCD Housing Element Cycle.
- Working cooperatively with Subdivision Review Program including SB 99 and AB 747 requiring the safety elements to address two points of emergency access and identification of evacuation routes. Currently generating policy examples and assisting jurisdictions with the implementation of these requirements during their general plan safety element update processes.

Fire Prevention Grants

- FY 19/20 CCI Fire Prevention Grants Closed on December 04, 2019.
- 325 Tracking Numbers were issued with 258 Application Packets being received.
- We are awaiting the full breakdown of the applications including the total amount requested and total acreage which should be available in the next two weeks.
- Fire Prevention Staff are working with BSO for the procurement of the Inter-Agency contracts for the \$10 million and \$5 million appropriations.

- Fire Prevention Staff are currently working on success stories from previous grants that have been awarded.
- Fire Prevention Staff, Grants Management Unit, and other CAL FIRE Grant Program Staff have been collaborating on pushing forward for the new Grants Management System. This system is anticipated to be procured and possibly up and running in 2020.

CALENDAR YEAR 2019

TIMBER HARVESTING INFORMATION THROUGH December 31, 2019

Note: This information is for Timber Harvesting Plans and Nonindustrial Timber Management Plans submitted to the Department during a calendar year. The numbers are the cumulative totals for the calendar year as of the specific date

Year Comparison	Coast (Santa Rosa)		Cascade (Redding)		Riverside (South)		Sierra (Fresno)		Totals	
	2018	2019	2018	2019	2018	2019	2018	2019	2018	2019
THPs Received	152	132	105	78	0	0	22	18	279	228
THPs Returned	34	42	22	28	0	0	15	7	71	77
THPs Pre-Harvest Inspections	131	134	84	74	0	0	18	16	233	224
THPs with NON-Concurrence	1	0	0	0	0	0	1	0	2	0
THPs Denied	0	0	0	0	0	0	0	0	0	0
THPs Approved	148	142	98	79	0	0	22	15	268	236
THP Approved Acres	29,547	38,730	74,101	68,269	0	0	5,635	5,748	109,283	112,747

Year Comparison	Coast (Santa Rosa)		Cascade (Redding)		Riverside (South)		Sierra (Fresno)		Totals	
	2018	2019	2018	2019	2018	2019	2018	2019	2018	2019
NTMPs Received	17	13	1	3	0	0	1	0	19	16
NTMPs Returned	6	5	1	2	0	0	0	0	7	7
NTMPs Pre-Harvest Inspections	15	8	2	1	0	0	1	0	18	9
NTMPs Denied	0	0	0	0	0	0	0	0	0	0
NTMPs Approved	13	10	2	1	0	0	0	1	15	12
NTMP Approved Acres	2,021	1,765	755	519	0	0	0	438	2,776	2,722
NTMPs with NON-Concurrences	0	0	0	0	0	0	0	0	0	0
NTOs Received	135	65	23	8	0	0	8	4	166	77

Year Comparison	Coast (Santa Rosa)		Cascade (Redding)		Riverside (South)		Sierra (Fresno)		Totals	
	2018	2019	2018	2019	2018	2019	2018	2019	2018	2019
WFMPs Received	0	0	0	1	0	0	0	0	0	1
WFMPs Returned	0	0	0	0	0	0	0	0	0	0
WFMPs Pre-Harvest Inspections	0	0	0	1	0	0	0	0	0	1
WFMPs with NON-Concurrence	0	0	0	0	0	0	0	0	0	0
WFMPs Denied	0	0	0	0	0	0	0	0	0	0
WFMPs Approved	0	0	0	1	0	0	0	0	0	1
WFMPs Approved Acres	0	0	0	0	0	0	0	0	0	0

CALENDAR YEAR 2019

TIMBER HARVESTING INFORMATION THROUGH December 31, 2019

Note: This information is for Timber Harvesting Plans and Nonindustrial Timber Management Plans submitted to the Department during a calendar year. The numbers are the cumulative totals for the calendar year as of the specific date



The State of California and the Department of Forestry and Fire Protection make no representations or warranties regarding the accuracy of data or maps. Neither the State nor the Department shall be liable under any circumstances for any direct, special, incidental, or consequential damages with respect to any claim by any user or third party on account of or arising from the use of data or maps.

Acres represent those reported on the Notice as accepted by the Department and may not reflect actual operations on the ground.

Data Source: CalTREES

California Forest Practice Rules - Exemptions and Emergency Notices
Accepted by the Department of Forestry and Fire Protection through December 31, 2019

Rule	Type of Exemption	Admin Area	2018		2019	
			Number of Plans	Acres	Number of Plans	Acres
1038(b) (03/2019)	10 Percent Dead, Dying Diseased, Fuelwood, or Woody Debris v2019	Cascade (Redding)			295	1,137,985
		Coast (Santa Rosa)			44	390,227
		Riverside (South)				
		Sierra (Fresno)			26	24,311
		Totals	0	0	365	1,552,523
1038(a)&(b)	10% Dead, Dying or Diseased Fuelwood or Split Products	Cascade (Redding)	418	2,499,626	74	496,274
		Coast (Santa Rosa)	103	505,953	18	28,895
		Riverside (South)	1	240	1	240
		Sierra (Fresno)	64	273,733	3	18,579
		Totals	586	3,279,552	96	543,988
1038.6 (03/2019)	Butte Post Fire Recovery	Cascade (Redding)			537	1,233
		Coast (Santa Rosa)				
		Riverside (South)				
		Sierra (Fresno)				
		Totals	0	0	537	1,233
1038(a) (03/2019)	Christmas Trees	Cascade (Redding)			29	253,322
		Coast (Santa Rosa)			1	80
		Riverside (South)				
		Sierra (Fresno)			1	500
		Totals	0	0	31	253,902
1038(k)	Drought Mortality	Cascade (Redding)	76	3,961	3	324
		Coast (Santa Rosa)	7	4,020		
		Riverside (South)				
		Sierra (Fresno)	118	16,247	26	192
		Totals	201	24,228	29	516
1038(d) (03/2019)	Drought Mortality and Unmerchantable Sawlog	Cascade (Redding)			3	325
		Coast (Santa Rosa)			1	50
		Riverside (South)				
		Sierra (Fresno)			9	811
		Totals	0	0	13	1,186
1038(j)	Forest Fire Prevention PILOT Project	Cascade (Redding)	29	2,391	3	258
		Coast (Santa Rosa)	5	369	2	263
		Riverside (South)				
		Sierra (Fresno)			1	120
		Totals	34	2,760	6	641
1038(i)	Forest Fire Prevention Project	Cascade (Redding)	4	341	1	10
		Coast (Santa Rosa)				
		Riverside (South)				
		Sierra (Fresno)	1	269		
		Totals	5	610	1	10

California Forest Practice Rules - Exemptions and Emergency Notices
Accepted by the Department of Forestry and Fire Protection through December 31, 2019

Rule	Type of Exemption	Admin Area	2018		2019	
			Number of Plans	Acres	Number of Plans	Acres
1038.3 (03/2019)	Forest Fire Prevention v2019	Cascade (Redding)			18	2,301
		Coast (Santa Rosa)			14	805
		Riverside (South)				
		Sierra (Fresno)			4	908
		Totals	0	0	36	4,014
1104.1(a)	Less than 3 Acre Conversion	Cascade (Redding)	162	279	121	183
		Coast (Santa Rosa)	64	150	46	90
		Riverside (South)	1	3	1	3
		Sierra (Fresno)	22	43	19	14
		Totals	249	475	187	290
1038(l)	Oak Woodland Management (effective 01/01/2018)	Cascade (Redding)				
		Coast (Santa Rosa)	4	79	2	237
		Riverside (South)				
		Sierra (Fresno)				
		Totals	4	79	2	237
1038(e) (03/2019)	Oak Woodland Management v2019	Cascade (Redding)				
		Coast (Santa Rosa)			4	113
		Riverside (South)				
		Sierra (Fresno)				
		Totals	0	0	4	113
1038(m)	Post Fire Recovery (effective 01/01/2018)	Cascade (Redding)				
		Coast (Santa Rosa)	14	32		
		Riverside (South)				
		Sierra (Fresno)				
		Totals	14	32	0	0
1038.5 (03/2019)	Post Fire Recovery v2019	Cascade (Redding)			1	1
		Coast (Santa Rosa)			1	2
		Riverside (South)				
		Sierra (Fresno)				
		Totals	0	0	2	3
	Post Fire Recovery v2020	Cascade (Redding)				
		Coast (Santa Rosa)				
		Riverside (South)				
		Sierra (Fresno)				
		Totals	0	0	0	0
1104.1(b)&(c)	Public / Private Utility Right-of-Way	Cascade (Redding)	138	139,909	177	123,401
		Coast (Santa Rosa)	50	25,887	84	172,586
		Riverside (South)			1	1
		Sierra (Fresno)	160	255,754	105	29,590
		Totals	348	421,550	367	325,578

California Forest Practice Rules - Exemptions and Emergency Notices
 Accepted by the Department of Forestry and Fire Protection through December 31, 2019

Rule	Type of Exemption	Admin Area	2018		2019	
			Number of Plans	Acres	Number of Plans	Acres
1038(f) (03/2019)	Small Timberland Owner	Cascade (Redding)			2	24
		Coast (Santa Rosa)			4	75
		Riverside (South)				
		Sierra (Fresno)			1	80
		Totals	0	0	7	179
1038(c)	Structure Protection (0 to 150 feet)	Cascade (Redding)	215	384	20	94
		Coast (Santa Rosa)	119	230	18	25
		Riverside (South)				
		Sierra (Fresno)	31	85	11	22
		Totals	365	699	49	141
1038(c) (03/2019)	Structure Protection (0 to 150 feet) v2019	Cascade (Redding)			356	487
		Coast (Santa Rosa)			82	1,124
		Riverside (South)				
		Sierra (Fresno)			21	50
		Totals	0	0	459	1,661
1038(c)(6)	Structure Protection (150 to 300 feet) Includes exemptions previously submitted with both 0-150ft and 150-300ft options	Cascade (Redding)	26	139	1	3
		Coast (Santa Rosa)	26	113		
		Riverside (South)				
		Sierra (Fresno)	1	3		
		Totals	53	255	1	3
1038(c)(6) (03/2019)	Structure Protection (150 to 300 feet) v2019	Cascade (Redding)			18	91
		Coast (Santa Rosa)			17	99
		Riverside (South)				
		Sierra (Fresno)			2	5
		Totals	0	0	37	195
1038(d)	Substantially Damaged Unmerchantable Sawlog	Cascade (Redding)	1	2		
		Coast (Santa Rosa)				
		Riverside (South)				
		Sierra (Fresno)	1	7		
		Totals	2	9	0	0
1038(g)	Woody Debris and Slash Removal	Cascade (Redding)	2	102		
		Coast (Santa Rosa)				
		Riverside (South)				
		Sierra (Fresno)	3	171		
		Totals	5	273	0	0
All Exemptions		Grand Total	1,866	3,730,522	2,229	2,686,413

Type of 1052 Emergency Notice		2018		2019				
		Admin Area	Number of Plans	Acres	Number of Plans	Acres		
Notice of Emergency Timber Operations		Cascade (Redding)	130	18,519	175	25,557		
		Coast (Santa Rosa)	131	11,625	35	4,795		
		Riverside (South)						
		Sierra (Fresno)	10	578	2	930		
		Totals	271	30,722	212	31,282		
<u>Emergency Conditions</u> More than one condition can be selected per Notice of Emergency Timber Operations - acreage may be reflected multiple times *Others may include multiple emergency conditions		Drought		Cascade (Redding)	6	1,206	7	1,518
				Coast (Santa Rosa)				
				Riverside (South)				
				Sierra (Fresno)	1	339		
				Totals	7	1,545	7	1,518
		Fire		Cascade (Redding)	109	15,433	166	23,920
				Coast (Santa Rosa)	127	11,272	28	4,516
				Riverside (South)				
				Sierra (Fresno)	3	510	1	582
				Totals	239	27,215	195	29,018
		Insects		Cascade (Redding)	14	1,227	36	6,152
				Coast (Santa Rosa)				
				Riverside (South)				
				Sierra (Fresno)	8	407		
				Totals	22	1,634	36	6,152
		*Others		Cascade (Redding)	49	9,984	283	45,388
Coast (Santa Rosa)	28			2,651	20	2,218		
Riverside (South)								
Sierra (Fresno)					1	582		
Totals	77			12,635	304	48,188		
Fuel Hazard Reduction (RM65)		Cascade (Redding)			1	80		
		Coast (Santa Rosa)						
		Riverside (South)						
		Sierra (Fresno)			9	2,591		
		Totals	0	0	10	2,671		
Fuel Hazard Reduction		Cascade (Redding)	3	53				
		Coast (Santa Rosa)						
		Riverside (South)						
		Sierra (Fresno)	2	177	1	193		
		Totals	5	230	1	193		
Sudden Oak Death Disease		Cascade (Redding)						
		Coast (Santa Rosa)						
		Riverside (South)						
		Sierra (Fresno)	1	100				
		Totals	1	100	0	0		




Fire Prevention Target Goals – FY 2019-2020 (July 1, 2019 – December 31, 2019)

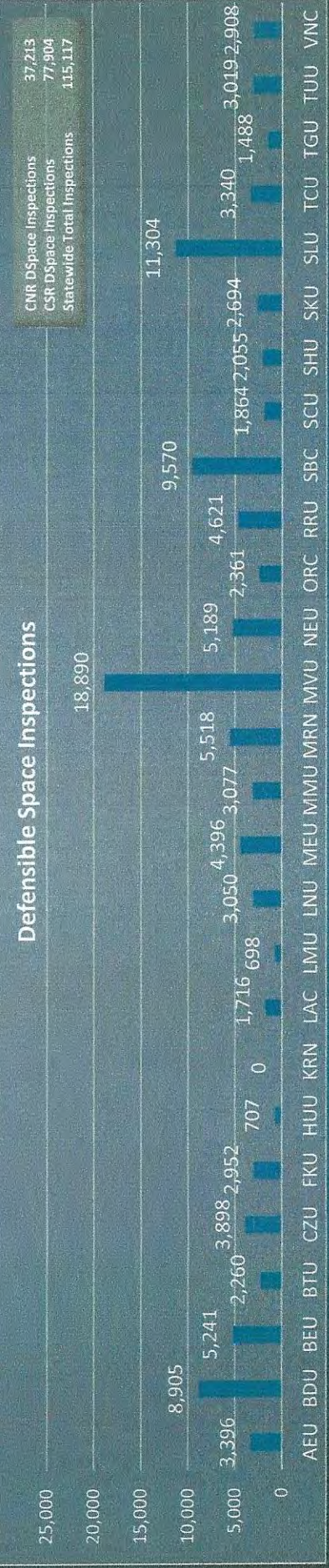
Prescribed Burns



Fuel Reduction Projects



Defensible Space Inspections



	Target	Completed	% Completed
Broadcast/Prescribed Burn	25,000	13,450	53.80%
Combined Fuel Reduction Projects	20,000	13,730	68.65%
Defensible Space Inspections	250,000	115,117	46.05%

CALENDAR YEAR 2019
TIMBER HARVESTING INFORMATION THROUGH December 31, 2019

Note: This information is for Timber Harvesting Plans and Nonindustrial Timber Management Plans submitted to the Department during a calendar year. The numbers are the cumulative totals for the calendar year as of the specific date

Year Comparison	Coast (Santa Rosa)		Cascade (Redding)		Riverside (South)		Sierra (Fresno)		Totals	
	2018	2019	2018	2019	2018	2019	2018	2019	2018	2019
THPs Received	152	132	105	78	0	0	22	18	279	228
THPs Returned	34	42	22	28	0	0	15	7	71	77
THPs Pre-Harvest Inspections	131	134	84	74	0	0	18	16	233	224
THPs with NON-Concurrence	1	0	0	0	0	0	1	0	2	0
THPs Denied	0	0	0	0	0	0	0	0	0	0
THPs Approved	148	142	98	79	0	0	22	15	268	236
THP Approved Acres	29,547	38,730	74,101	68,269	0	0	5,635	5,748	109,283	112,747

Year Comparison	Coast (Santa Rosa)		Cascade (Redding)		Riverside (South)		Sierra (Fresno)		Totals	
	2018	2019	2018	2019	2018	2019	2018	2019	2018	2019
NTMPs Received	17	13	1	3	0	0	1	0	19	16
NTMPs Returned	6	5	1	2	0	0	0	0	7	7
NTMPs Pre-Harvest Inspections	15	8	2	1	0	0	1	0	18	9
NTMPs Denied	0	0	0	0	0	0	0	0	0	0
NTMPs Approved	13	10	2	1	0	0	0	1	15	12
NTMP Approved Acres	2,021	1,765	755	519	0	0	0	438	2,776	2,722
NTMPs with NON-Concurrences	0	0	0	0	0	0	0	0	0	0
NTOs Received	135	65	23	8	0	0	8	4	166	77

Year Comparison	Coast (Santa Rosa)		Cascade (Redding)		Riverside (South)		Sierra (Fresno)		Totals	
	2018	2019	2018	2019	2018	2019	2018	2019	2018	2019
WFMPs Received	0	0	0	1	0	0	0	0	0	1
WFMPs Returned	0	0	0	0	0	0	0	0	0	0
WFMPs Pre-Harvest Inspections	0	0	0	1	0	0	0	0	0	1
WFMPs with NON-Concurrence	0	0	0	0	0	0	0	0	0	0
WFMPs Denied	0	0	0	0	0	0	0	0	0	0
WFMPs Approved	0	0	0	1	0	0	0	0	0	1
WFMPs Approved Acres	0	0	0	0	0	0	0	0	0	0

**CALENDAR YEAR 2019
TIMBER HARVESTING INFORMATION THROUGH December 31, 2019**

Note: This information is for Timber Harvesting Plans and Nonindustrial Timber Management Plans submitted to the Department during a calendar year. The numbers are the cumulative totals for the calendar year as of the specific date



The State of California and the Department of Forestry and Fire Protection make no representations or warranties regarding the accuracy of data or maps. Neither the State nor the Department shall be liable under any circumstances for any direct, special, incidental, or consequential damages with respect to any claim by any user or third party on account of or arising from the use of data or maps.

Acres represent those reported on the Notice as accepted by the Department and may not reflect actual operations on the ground.

Data Source: CalTREES

California Forest Practice Rules - Exemptions and Emergency Notices
 Accepted by the Department of Forestry and Fire Protection through December 31, 2019

Rule	Type of Exemption	Admin Area	2018		2019	
			Number of Plans	Acres	Number of Plans	Acres
1038(b) (03/2019)	10 Percent Dead, Dying Diseased, Fuelwood, or Woody Debris v2019	Cascade (Redding)			295	1,137,985
		Coast (Santa Rosa)			44	390,227
		Riverside (South)				
		Sierra (Fresno)			26	24,311
		Totals	0	0	365	1,552,523
1038(a)&(b)	10% Dead, Dying or Diseased Fuelwood or Split Products	Cascade (Redding)	418	2,499,626	74	496,274
		Coast (Santa Rosa)	103	505,953	18	28,895
		Riverside (South)	1	240	1	240
		Sierra (Fresno)	64	273,733	3	18,579
		Totals	586	3,279,552	96	543,988
1038.6 (03/2019)	Butte Post Fire Recovery	Cascade (Redding)			537	1,233
		Coast (Santa Rosa)				
		Riverside (South)				
		Sierra (Fresno)				
		Totals	0	0	537	1,233
1038(a) (03/2019)	Christmas Trees	Cascade (Redding)			29	253,322
		Coast (Santa Rosa)			1	80
		Riverside (South)				
		Sierra (Fresno)			1	500
		Totals	0	0	31	253,902
1038(k)	Drought Mortality	Cascade (Redding)	76	3,961	3	324
		Coast (Santa Rosa)	7	4,020		
		Riverside (South)				
		Sierra (Fresno)	118	16,247	26	192
		Totals	201	24,228	29	516
1038(d) (03/2019)	Drought Mortality and Unmerchantable Sawlog	Cascade (Redding)			3	325
		Coast (Santa Rosa)			1	50
		Riverside (South)				
		Sierra (Fresno)			9	811
		Totals	0	0	13	1,186
1038(j)	Forest Fire Prevention PILOT Project	Cascade (Redding)	29	2,391	3	258
		Coast (Santa Rosa)	5	369	2	263
		Riverside (South)				
		Sierra (Fresno)			1	120
		Totals	34	2,760	6	641
1038(i)	Forest Fire Prevention Project	Cascade (Redding)	4	341	1	10
		Coast (Santa Rosa)				
		Riverside (South)				
		Sierra (Fresno)	1	269		
		Totals	5	610	1	10

California Forest Practice Rules - Exemptions and Emergency Notices
Accepted by the Department of Forestry and Fire Protection through December 31, 2019

Rule	Type of Exemption	Admin Area	2018		2019	
			Number of Plans	Acres	Number of Plans	Acres
1038.3 (03/2019)	Forest Fire Prevention v2019	Cascade (Redding)			18	2,301
		Coast (Santa Rosa)			14	805
		Riverside (South)				
		Sierra (Fresno)			4	908
		Totals	0	0	36	4,014
1104.1(a)	Less than 3 Acre Conversion	Cascade (Redding)	162	279	121	183
		Coast (Santa Rosa)	64	150	46	90
		Riverside (South)	1	3	1	3
		Sierra (Fresno)	22	43	19	14
		Totals	249	475	187	290
1038(l)	Oak Woodland Management (effective 01/01/2018)	Cascade (Redding)				
		Coast (Santa Rosa)	4	79	2	237
		Riverside (South)				
		Sierra (Fresno)				
		Totals	4	79	2	237
1038(e) (03/2019)	Oak Woodland Management v2019	Cascade (Redding)				
		Coast (Santa Rosa)			4	113
		Riverside (South)				
		Sierra (Fresno)				
		Totals	0	0	4	113
1038(m)	Post Fire Recovery (effective 01/01/2018)	Cascade (Redding)				
		Coast (Santa Rosa)	14	32		
		Riverside (South)				
		Sierra (Fresno)				
		Totals	14	32	0	0
1038.5 (03/2019)	Post Fire Recovery v2019	Cascade (Redding)			1	1
		Coast (Santa Rosa)			1	2
		Riverside (South)				
		Sierra (Fresno)				
		Totals	0	0	2	3
	Post Fire Recovery v2020	Cascade (Redding)				
		Coast (Santa Rosa)				
		Riverside (South)				
		Sierra (Fresno)				
		Totals	0	0	0	0
1104.1(b)&(c)	Public / Private Utility Right-of-Way	Cascade (Redding)	138	139,909	177	123,401
		Coast (Santa Rosa)	50	25,887	84	172,586
		Riverside (South)			1	1
		Sierra (Fresno)	160	255,754	105	29,590
		Totals	348	421,550	367	325,578

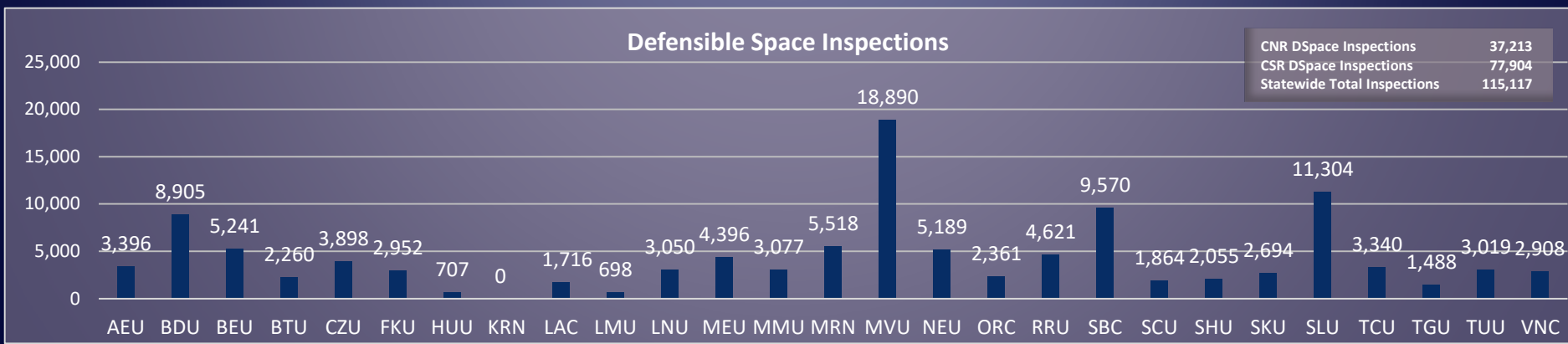
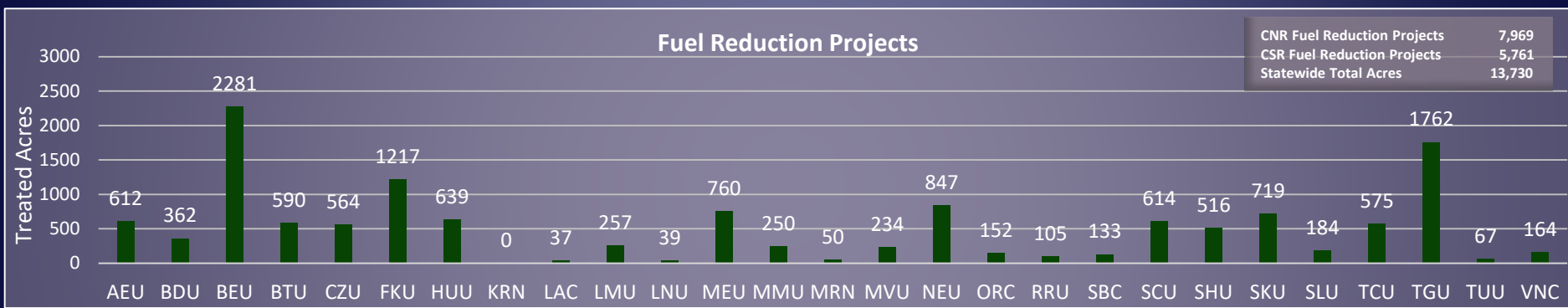
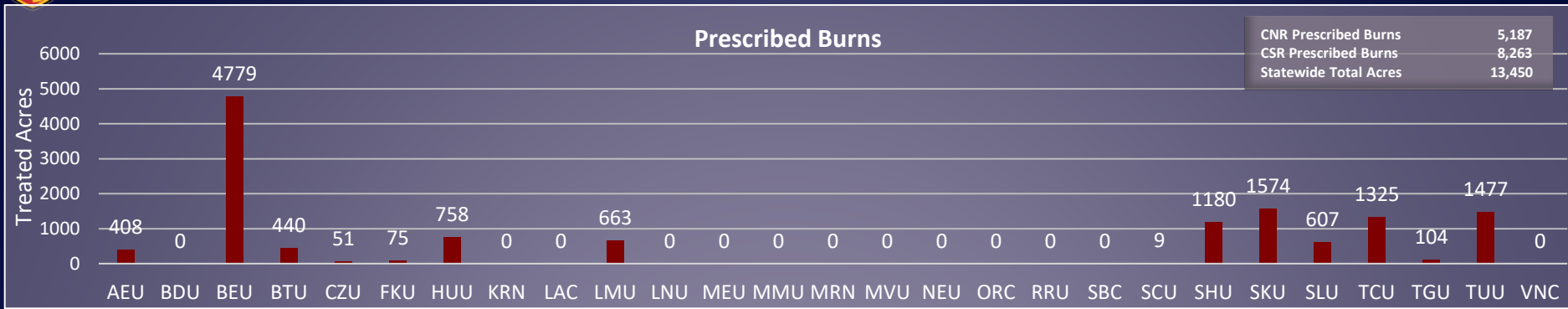
California Forest Practice Rules - Exemptions and Emergency Notices
Accepted by the Department of Forestry and Fire Protection through December 31, 2019

Rule	Type of Exemption	Admin Area	2018		2019	
			Number of Plans	Acres	Number of Plans	Acres
1038(f) (03/2019)	Small Timberland Owner	Cascade (Redding)			2	24
		Coast (Santa Rosa)			4	75
		Riverside (South)				
		Sierra (Fresno)			1	80
		Totals	0	0	7	179
1038(c)	Structure Protection (0 to 150 feet)	Cascade (Redding)	215	384	20	94
		Coast (Santa Rosa)	119	230	18	25
		Riverside (South)				
		Sierra (Fresno)	31	85	11	22
		Totals	365	699	49	141
1038(c) (03/2019)	Structure Protection (0 to 150 feet) v2019	Cascade (Redding)			356	487
		Coast (Santa Rosa)			82	1,124
		Riverside (South)				
		Sierra (Fresno)			21	50
		Totals	0	0	459	1,661
1038(c)(6)	Structure Protection (150 to 300 feet) Includes exemptions previously submitted with both 0-150ft and 150-300ft options	Cascade (Redding)	26	139	1	3
		Coast (Santa Rosa)	26	113		
		Riverside (South)				
		Sierra (Fresno)	1	3		
		Totals	53	255	1	3
1038(c)(6) (03/2019)	Structure Protection (150 to 300 feet) v2019	Cascade (Redding)			18	91
		Coast (Santa Rosa)			17	99
		Riverside (South)				
		Sierra (Fresno)			2	5
		Totals	0	0	37	195
1038(d)	Substantially Damaged Unmerchantable Sawlog	Cascade (Redding)	1	2		
		Coast (Santa Rosa)				
		Riverside (South)				
		Sierra (Fresno)	1	7		
		Totals	2	9	0	0
1038(g)	Woody Debris and Slash Removal	Cascade (Redding)	2	102		
		Coast (Santa Rosa)				
		Riverside (South)				
		Sierra (Fresno)	3	171		
		Totals	5	273	0	0
	All Exemptions	Grand Total	1,866	3,730,522	2,229	2,686,413

Type of 1052 Emergency Notice		2018		2019						
		Admin Area	Number of Plans	Acres	Number of Plans	Acres				
Notice of Emergency Timber Operations		Cascade (Redding)	130	18,519	175	25,557				
		Coast (Santa Rosa)	131	11,625	35	4,795				
		Riverside (South)								
		Sierra (Fresno)	10	578	2	930				
		Totals	271	30,722	212	31,282				
<u>Emergency Conditions</u> More than one condition can be selected per Notice of Emergency Timber Operations - acreage may be reflected multiple times *Others may include multiple emergency conditions		Drought		Cascade (Redding)	6	1,206	7	1,518		
				Coast (Santa Rosa)						
				Riverside (South)						
				Sierra (Fresno)	1	339				
				Totals	7	1,545	7	1,518		
				Fire		Cascade (Redding)	109	15,433	166	23,920
						Coast (Santa Rosa)	127	11,272	28	4,516
						Riverside (South)				
						Sierra (Fresno)	3	510	1	582
						Totals	239	27,215	195	29,018
				Insects		Cascade (Redding)	14	1,227	36	6,152
						Coast (Santa Rosa)				
						Riverside (South)				
						Sierra (Fresno)	8	407		
						Totals	22	1,634	36	6,152
				*Others		Cascade (Redding)	49	9,984	283	45,388
						Coast (Santa Rosa)	28	2,651	20	2,218
				Riverside (South)						
				Sierra (Fresno)			1	582		
				Totals	77	12,635	304	48,188		
Fuel Hazard Reduction (RM65)		Cascade (Redding)			1	80				
		Coast (Santa Rosa)								
		Riverside (South)								
		Sierra (Fresno)			9	2,591				
		Totals	0	0	10	2,671				
Fuel Hazard Reduction		Cascade (Redding)	3	53						
		Coast (Santa Rosa)								
		Riverside (South)								
		Sierra (Fresno)	2	177	1	193				
		Totals	5	230	1	193				
Sudden Oak Death Disease		Cascade (Redding)								
		Coast (Santa Rosa)								
		Riverside (South)								
		Sierra (Fresno)	1	100						
		Totals	1	100	0	0				



Fire Prevention Target Goals – FY 2019-2020 (July 1, 2019 – December 31, 2019)



	Target	Completed	% Completed
Broadcast/Prescribed Burn	25,000	13,450	53.80%
Combined Fuel Reduction Projects	20,000	13,730	68.65%
Defensible Space Inspections	250,000	115,117	46.05%